

NOTICE!!

These documents have been scanned!

Do not place un-scanned documents beneath this notice!

Do not remove this notice from this file!

GPO Jacket No. 560-102
Print Order 61540
Rise Business Services, LLC
Job=AZ15 5/22/2019



Box Number= AZ15079



Claim Begin-End: AMC394632-AMC394637

1 Initial Receipt



AZ15079-9

AMC394407-AMC394878

United States Department of the Interior
Bureau of Land Management
 BUSINESS & SUPPORT SVCS DIV
 ONE N CENTRAL AVE SUITE 800
 PHOENIX, AZ 85004 -4427
 Phone: (602) 417-9200

Receipt

No: 1785492

Transaction #: 1843457		ENTERED INTO COMPUTER SEP 22 2008 <i>PB</i>
Date of Transaction: 09/12/2008		
CUSTOMER:	JOHN C BUCHANAN BUCHANAN TRUCKING & MINING P O BOX 5221 ORACLE, AZ 85623	

LINE #	QTY	DESCRIPTION	REMARKS	UNIT PRICE	TOTAL
1	6.00	LOCATABLE MINERALS / MINING CLAIMS- NEW, UNADJUD, ONE OR MORE AUTH NOS / NEW MINING CLAIM PROCESSING FEE \$15 (1930) CASES: AMC394632/\$15.00, AMC394633/\$15.00, AMC394634/\$15.00, AMC394635/\$15.00, AMC394636/ \$15.00, AMC394637/\$15.00		- n/a -	90.00
2	6.00	LOCATABLE MINERALS / MINING CLAIMS- NEW, UNADJUD, ONE OR MORE AUTH NOS / NEW MINING CLAIM LOCATION FEE \$30 (1993) CASES: AMC394632/\$30.00, AMC394633/\$30.00, AMC394634/\$30.00, AMC394635/\$30.00, AMC394636/ \$30.00, AMC394637/\$30.00		- n/a -	180.00
3	6.00	LOCATABLE MINERALS / MINING CLAIMS- NEW, UNADJUD, ONE OR MORE AUTH NOS / NEW MINING CLM MAINT FEE \$125 (1993) CASES: AMC394632/\$125.00, AMC394633/\$125.00, AMC394634/\$125.00, AMC394635/\$125.00, AMC394636/ \$125.00, AMC394637/\$125.00		- n/a -	750.00
TOTAL:					\$1,020.00

PAYMENT INFORMATION			
1	AMOUNT:	\$1,020.00	POSTMARKED: N/A
	TYPE:	CHECK	RECEIVED: 09/12/2008
	CHECK NO:	5781	
	NAME:	BUCHANAN TRUCKING & MINING BUCHANAN, JOHN C P O BOX 5221 ORACLE AZ 85623	

REMARKS

This receipt was generated by the automated BLM Collections and Billing System and is a paper representation of a portion of the official electronic record contained therein.

NOTICE!!

These documents have been scanned!

Do not place un-scanned documents beneath this notice!

Do not remove this notice from this file!

GPO Jacket No. 560-102
Print Order 61540
Rise Business Services, LLC
Job=AZ15 5/22/2019



Box Number= AZ15079



Claim Begin-End: AMC394632-AMC394637

2 Correspondence



AZ15079-9

AMC394407-AMC394878

IMPORTANT NOTICE

PROCESSING FEES FOR MINING CLAIM ACTIONS
HAVE
INCREASED

Amc 45210
108199
116092
189264
264415
327157
327469
394622

Effective October 1, 2018, the following fees associated with mining claims, have increased from \$10 per-mining claim to \$15 per mining claim:

- Amendment
- Transfer of Interest
- Affidavit of Labor
- Notice of Intent to Hold

*\$ 200.00 previously pd.
Now \$ 100.00 additional
Enclosed.*

All documents filed with BLM on or after October 1, 2018, must pay the new fee at the time of filing.

*12/14 2018
John Buchanan 520-241-5715
Thank you for your help!*

This increase DOES NOT affect new mining claims. All fees associated with filing new mining claims remain the same at \$212 per 20 acre mining claim: PROCESSING FEE - \$20, LOCATION FEE - \$37, MAINTENANCE FEE - \$155 (per 20 acres or portion thereof)

Under the cost recovery rule, 70 FR 58857 (2005); the cost recovery fees 43 CFR 3000.12 were updated in the Federal Register published on September 28, 2018, 83 FR 48957 (2018)

RECEIVED
BLM AZ STATE OFFICE
2018 DEC 18 P 1:09
PHOENIX, ARIZONA

UNITED STATES
DEPARTMENT OF THE INTERIOR
BUREAU OF LAND MANAGEMENT
MAINTENANCE FEE WAIVER CERTIFICATION

FORM APPROVED
OMB NO. 1004-0114
Expires: October 31, 2016

SEE INSTRUCTIONS ON PAGE 2 HOLD 2019

- This small miner waiver is filed for the assessment year beginning on September 1, 2017 and ending on September 1, 2018
- The undersigned and all related parties owned ten or fewer mining claims, mill, or tunnel sites located and maintained on Federal lands in the United States of America on September 1, 2018.
- The undersigned have performed the assessment work required by law for each mining claim listed prior to filing this waiver and understand that by filing this form, the undersigned must file an affidavit of assessment work with the Bureau of Land Management (BLM) by the December 30th following the filing of this waiver.
- The undersigned understand that if the assessment work obligation has not yet come due under 30 U.S.C. 28 (for those claims in their first assessment year only), a notice of intent to hold reciting this condition must be recorded by the December 30th following the filing of this waiver.
- The undersigned understand that mill and tunnel sites may also be listed on this waiver and be waived from payment of the maintenance fee, and that a notice of intent to hold for these sites is required to be filed with the BLM by the December 30th following the filing of this waiver.
- The undersigned understand and acknowledge that pursuant to 43 U.S.C. 1212 and 18 U.S.C. 1001, the filing or recording of a false, fictitious, or fraudulent document with the BLM may result in a fine of up to \$250,000, a prison term not to exceed five years, or both.
- The mining claims, mill or tunnel sites for which this waiver from payment of the maintenance fees is requested are:

CLAIM OR SITE NAME	BLM RECORDATION SERIAL NUMBER
1. Mountain Goat Lode	45210
2. GOLD MINE #1 Lode	45211
3. Buck Mt. Mines #1 Lode	116092
4. Buck Mt. Mines #2 Lode	116093
5. Buck Mt. Mines Placer #1	264428
6. Buck Mt. Mines Placer #2	327466
7. The Thavesat Savah B. Lode	189266
8. Desperation #1 Lode	108295
9. Jonathan Starship Mines #1 Lode	327457
10. Jonathan Starship Mines #2 Lode	327458

RECEIVED
BLM STATE OFFICE
ORONHA

The owner(s) (claimants) of the above mining claims and sites are:

<u>John Clark Buchanan</u> (Owner's Name - Please Print)	<u>John Clark Buchanan</u> (Owner's Signature)
<u>P.O. Box 842 + P.O. Box 5221</u> (Owner's Mailing Address)	<u>Oracle AZ 85623</u> (City) (State) (Zip Code)

<u>Theresa Buchanan</u> (Owner's Name - Please Print)	<u>Theresa Buchanan</u> (Owner's Signature)
<u>P.O. Box 842</u> (Owner's Mailing Address)	<u>Oracle AZ 85623</u> (City) (State) (Zip Code)

<u>Jonathan Buchanan</u> (Owner's Name - Please Print)	<u>Jonathan Buchanan</u> (Owner's Signature)
<u>P.O. Box 5221</u> (Owner's Mailing Address)	<u>Oracle AZ 85623</u> (City) (State) (Zip Code)

<u>BTM, BUCHANAN TRUCKING + Mining</u> (Owner's Name - Please Print)	<u>Buchanan Trucking + Mining</u> (Owner's Signature)
<u>P.O. Box 842</u> (Owner's Mailing Address)	<u>Oracle AZ 85623</u> (City) (State) (Zip Code)

JOHN J. BUCHANAN
P.O. Box 691
Winkelman, AZ 85292

Signed John J. Buchanan

Joe Buchanan
(Owner's Name - Please Print)
P.O. Box 691
(Owner's Mailing Address)

Joe Buchanan
(Owner's Signature)
Winkelman AZ 85292
(City) (State) (Zip Code)

Julia K. Buchanan
(Owner's Name - Please Print)
P.O. Box 842
(Owner's Mailing Address)

Julie Buch
(Owner's Signature)
Oracle AZ 85623
(City) (State) (Zip Code)

Sarah A. Buchanan
(Owner's Name - Please Print)
P.O. Box 5221
(Owner's Mailing Address)

Sarah Buchanan
(Owner's Signature)
Oracle AZ 85623
(City) (State) (Zip Code)

Jerry Buchanan
(Owner's Name - Please Print)
P.O. Box 328
(Owner's Mailing Address)

Jerry Buchan
(Owner's Signature)
Keary AZ 85237
(City) (State) (Zip Code)

ALL SIGNED without prejudice UCC-308

18 U.S.C. 1001 and 43 U.S.C. 1212 make it a crime for any person knowingly and willfully to make to any department or agency of the United States any false, fictitious or fraudulent statements or representations as to any matter within its jurisdiction.

INSTRUCTIONS

1. This certification is made under the provisions of 43 U.S.C. § 1744 and 30 U.S.C. §§ 28-28k and the regulations thereunder (43 CFR Part 3830).
2. The claimant(s) must fill in the dates in paragraph 1 for the beginning and ending of the assessment year for which this waiver is sought.
3. The claimant(s) must fill in the date in paragraph 2 for the beginning of the assessment year for which this waiver is sought.
4. All claim and site names and BLM serial numbers must be listed for the mining claims, mill sites, and tunnel sites for which the waiver is sought.
5. All owners of the mining claims, mill sites, and tunnel sites and their addresses must be given.
6. This waiver form must be signed by all the claimants or their designated agent, in original form. If an agent is designated, a notarized designation of agent, signed by all of the claimants with proper address given, must be submitted with this waiver.
7. This form must be filed no later than September 1st for the upcoming assessment year in the BLM State Office where the mining claims or sites are recorded, or the waiver cannot be granted by the BLM. (Example: To obtain a waiver for the assessment year 2012, which begins on September 1, 2011, you must qualify for and file for a waiver no later than September 1, 2011, in the proper BLM State Office.)
8. For all mining claims which require assessment work, you must record an affidavit of labor on or before the December 30th immediately following the filing of this waiver. For all other mining claims or sites waived, you must record a notice of intent to hold on or before the December 30th immediately following the filing of this waiver.
9. Mill and tunnel sites may also be listed on this waiver and be waived from payment of the maintenance fee. A notice of intent to hold for these sites is required to be filed by the December 30th following the filing of this waiver.

BLM A
 RECEIVED
 STATE OFFICE
 2010 DEC 8 P 1:09
 PHOENIX
 ARIZONA

FOR OFFICIAL USE ONLY

UNITED STATES
DEPARTMENT OF THE INTERIOR
BUREAU OF LAND MANAGEMENT
MAINTENANCE FEE WAIVER CERTIFICATION

FORM APPROVED
OMB NO. 1004-0114
Expires: October 31, 2016

SEE INSTRUCTIONS ON PAGE 2 HOLD 2019

- This small miner waiver is filed for the assessment year beginning on September 1, 2017 and ending on September 1, 2018
- The undersigned and all related parties owned ten or fewer mining claims, mill, or tunnel sites located and maintained on Federal lands in the United States of America on September 1, 2018
- The undersigned have performed the assessment work required by law for each mining claim listed prior to filing this waiver and understand that by filing this form, the undersigned must file an affidavit of assessment work with the Bureau of Land Management (BLM) by the December 30th following the filing of this waiver.
- The undersigned understand that if the assessment work obligation has not yet come due under 30 U.S.C. 28 (for those claims in their first assessment year only), a notice of intent to hold reciting this condition must be recorded by the December 30th following the filing of this waiver.
- The undersigned understand that mill and tunnel sites may also be listed on this waiver and be waived from payment of the maintenance fee, and that a notice of intent to hold for these sites is required to be filed with the BLM by the December 30th following the filing of this waiver.
- The undersigned understand and acknowledge that pursuant to 43 U.S.C. 1212 and 18 U.S.C. 1001, the filing or recording of a false, fictitious, or fraudulent document with the BLM may result in a fine of up to \$250,000, a prison term not to exceed five years, or both.
- The mining claims, mill or tunnel sites for which this waiver from payment of the maintenance fees is requested are:

CLAIM OR SITE NAME	BLM RECORDATION SERIAL NUMBER
1. <u>BUCK MT. MINES Tunnel site # 3</u>	<u>264 415</u>
2. <u>Buck Mt Mines Tunnel site # 4</u>	<u>264 416</u>
3. <u>Buck Mt Mines Tunnel site # 6</u>	<u>264 418</u>
4. <u>Buck Mt. Mines Tunnel site # 10</u>	<u>264 422</u>
5. <u>Buck Mt. Mines Tunnel site # 5</u>	<u>394 632</u>
6. <u>Buck Mt. Mines Tunnel site # 7</u>	<u>394 633</u>
7. <u>Buck Mt. Mines Tunnel site # 8</u>	<u>394 634</u>
8. <u>Buck Mt. Mines Tunnel site # 9</u>	<u>394 635</u>
9. <u>Buck Mt. Mines Tunnel site # 13</u>	<u>394 636</u>
10. <u>Buck Mt. Mines Tunnel site # 14</u>	<u>394 637</u>

The owner(s) (claimants) of the above mining claims and sites are:

<u>Jerry Buchanan</u> (Owner's Name - Please Print)	<u>Jerry Buchanan</u> (Owner's Signature)	RECEIVED BLM AT STATE OFFICE PHOENIX, AZ DEC 18 2018	<u>Keary</u> (City)	<u>AZ</u> (State)	<u>85237</u> (Zip Code)
<u>P.O. Box 528</u> (Owner's Mailing Address)					
<u>John Clark Buchanan</u> (Owner's Name - Please Print)	<u>John Clark Buchanan</u> (Owner's Signature)		<u>Oracle</u> (City)	<u>AZ</u> (State)	<u>85020</u> (Zip Code)
<u>P.O. Box 5221</u> (Owner's Mailing Address)					
_____ (Owner's Name - Please Print)	_____ (Owner's Signature)		_____ (City)	_____ (State)	_____ (Zip Code)
_____ (Owner's Mailing Address)					
_____ (Owner's Name - Please Print)	_____ (Owner's Signature)		_____ (City)	_____ (State)	_____ (Zip Code)
_____ (Owner's Mailing Address)					

John Buchanan + JERRY Buchanan
P.O. Box 5221
Oracle, Az 85623
Mung Beans For ET, ALL

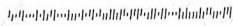
ADDITIONAL

RECEIVED
BLM AZ STATE OFFICE
DEC 18 P 1:09
PHOENIX, ARIZONA

Bureau of Land Management
ONE North Central Ave. Suite 800
Phoenix, Arizona 85004-4427



85004-442700



(Owner's Name - Please Print)	(Owner's Signature)
(Owner's Mailing Address)	(City) (State) (Zip Code)
(Owner's Name - Please Print)	(Owner's Signature)
(Owner's Mailing Address)	(City) (State) (Zip Code)
(Owner's Name - Please Print)	(Owner's Signature)
(Owner's Mailing Address)	(City) (State) (Zip Code)
(Owner's Name - Please Print)	(Owner's Signature)
(Owner's Mailing Address)	(City) (State) (Zip Code)

all signed without prejudice, UCC1-308

18 U.S.C. 1001 and 43 U.S.C. 1212 make it a crime for any person knowingly and willfully to make to any department or agency of the United States any false, fictitious or fraudulent statements or representations as to any matter within its jurisdiction.

INSTRUCTIONS

1. This certification is made under the provisions of 43 U.S.C. § 1744 and 30 U.S.C. §28-28k and the regulations thereunder (43 CFR Part 3830).
2. The claimant(s) must fill in the dates in paragraph 1 for the beginning and ending of the assessment year for which this waiver is sought.
3. The claimant(s) must fill in the date in paragraph 2 for the beginning of the assessment year for which this waiver is sought.
4. All claim and site names and BLM serial numbers must be listed for the mining claims, mill sites, and tunnel sites for which the waiver is sought.
5. All owners of the mining claims, mill sites, and tunnel sites and their addresses must be given.
6. This waiver form must be signed by all the claimants or their designated agent, in original form. If an agent is designated, a notarized designation of agent, signed by all of the claimants with proper address given, must be submitted with this waiver.
7. This form must be filed no later than September 1st for the upcoming assessment year in the BLM State Office where the mining claims or sites are recorded, or the waiver cannot be granted by the BLM. (Example: To obtain a waiver for the assessment year 2012, which begins on September 1, 2011, you must qualify for and file for a waiver no later than September 1, 2011, in the proper BLM State Office.)
8. For all mining claims which require assessment work, you must record an affidavit of labor on or before the December 30th immediately following the filing of this waiver. For all other mining claims or sites waived, you must record a notice of intent to hold on or before the December 30th immediately following the filing of this waiver.
9. Mill and tunnel sites may also be listed on this waiver and be waived from payment of the maintenance fee. A notice of intent to hold for these sites is required to be filed by the December 30th following the filing of this waiver.

FOR OFFICIAL USE ONLY

RECEIVED
BLM STATE OFFICE
PHOENIX, ARIZONA

DEC 18 P 1:09

(Bm 3830-2, page 2)

NOTICES

The Privacy Act and 43 CFR 2.48(d) require that you be furnished the following information in connection with the information requested by this form.

AUTHORITY: 30 U.S.C. 28f and 43 CFR part 3835 permit collection of the information requested by this form.

PRINCIPAL PURPOSE: The BLM will use the information you provide to verify that the owner(s) (claimants(s)) of a mining claim has/have complied with 30 U.S.C. 28f and 43 CFR part 3835 and is/are entitled to perform assessment work in lieu of paying the maintenance fee for the mining claims listed on this form.

ROUTINE USES: The BLM will only disclose this information in accordance with the provisions at 43 CFR 2.56(b) and (c).

EFFECT OF NOT PROVIDING INFORMATION: Disclosure of the requested information is required by 30 U.S.C. 28f and 43 CFR part 3835 for those claimants qualified to request the small miner waiver allowed. Failure to submit all the requested information or to complete this form will delay the BLM's processing of the form and may preclude the BLM's acceptance of the maintenance fee waiver request, which may result in forfeiture of the mining claim or site by the claimant.

The Paperwork Reduction Act requires us to inform you that:

The BLM collects this information to determine whether or not you are qualified for waiver of maintenance fees.

Submission of the requested information is necessary to obtain or retain a benefit.

You do not have to respond to this or any other Federal agency-sponsored information collection unless it displays a currently valid OMB control number.

BURDEN HOURS STATEMENT: Public reporting burden for this form is estimated to average 20 minutes per response, including the time for reviewing instructions, gathering and maintaining data, and completing and reviewing the form. You may submit comments regarding the burden estimate or any other aspect of this form to: U.S. Department of the Interior, Bureau of Land Management (1004-0114), Bureau Information Collection Clearance Officer (WO-630), Mail Stop 401 LS, 1849 C St., N.W., Washington, D.C. 20240.

RECEIVED
BLM AZ STATE OFFICE
2008 DEC 18 P 1:09
PHOENIX, ARIZONA

United States Department of the Interior
Bureau of Land Management
 DIV OF LANDS, MINRLS & ENERGY
 ONE N CENTRAL AVE
 PHOENIX, AZ 85004 -4427
 Phone: 602-417-9200

Receipt	
No:	4338900

Transaction #: 4455723
Date of Transaction: 12/20/2018

CUSTOMER:	
	JOHN C BUCHANAN PO BOX 5221 ORACLE,AZ 85623-5221 US

LINE #	QTY	DESCRIPTION	REMARKS	UNIT PRICE	TOTAL
1	1.00	LOCATABLE MINERALS / MINING CLAIMS- NOT NEW-UNADJUD,ONE AUTH NO. ONLY / MINING CLAIM MONEY RECEIVED CASES: AMC45210/\$100.00	POL 2018/20	- n/a -	100.00
TOTAL:					\$100.00

PAYMENT INFORMATION			
1	AMOUNT:	100.00	POSTMARKED: N/A
	TYPE:	CHECK	RECEIVED: 12/20/2018
	CHECK NO:	1188	
	NAME:	ARIZONA JOHN'S ENTERPRISES & EQUIPMENT LLC PO BOX 5221 ORACLE AZ 85623-5221 US	

REMARKS

This receipt was generated by the automated BLM Collections and Billing System and is a paper representation of a portion of the official electronic record contained therein.

Arizona John's Enterprises
 Farm, Ranch, Construction, Mining equipment & storage vessels
 Services to movie industry, props and equipment.
 Firefighting and tank repair.
 Metal art, welding, and fabrication.
 John Buchanan Mobile: (520) 307-3014
 PO Box 5221 Office: (520) 896-2847
 Oracle, AZ 85623 E-mail: jbuchanan@theriver.com

BUCHANAN TRUCKING & MINING
 Exploration & Development of Mines
 Mine Consulting, Mining Underground & Open Pit
 Ore Processing, Sales of Doré Metal
 Construction & Demolition, Industrial Excavation
 Services to the Movie Industry
 John Buchanan Phone: (520) 896-2847
 P.O. Box 842, Oracle, AZ 85623 Cellular: (520) 307-3014

PARADISE RANCH & MINES
BUCK MOUNTAIN MINES
 Headquarters: 730 & 777 N. Cedar Ridge Dr.
 Oracle, Arizona 85623 (Over 25 Years in Oracle)
 Dedicated to Environmentally Friendly Ranching and Mining.
 Above and Below Ground, Water Harvesting Systems.
 Hydroponic Plant Systems and Fish Farming.
 1-520-896-2847
 John Buchanan 1-520-307-3014 Cell
 President 1-520-896-9787 Fax


Paradise Ranch Fire & Rescue
 Firefighting, Loaders, Dozers, Tankers, Portable
 water, site storage up to 25,000 gallon. Fire Assault
 Vehicles. Support services to Forest Services. Site
 fuel systems-Lease or Purchase.
 John Buchanan 520-307-3014
 PO Box 842 Oracle, AZ 85623
 jbuchanan@theriver.com

BLM; Arizona State Office
 One North Central Ave., Suite 800
 Phelps Dodge Building
 Phoenix, Arizona 85004-4427
 602-417-9397

December 7, 2007
 Reply to: 3800(AZ-933)RE
 AMC45210
 AMC327157
 AMC327469
 Certified Mail

Dear BLM:
 I asked BLM officers, prior to filing documents, whether or not
 filing a death certificate was necessary or not and they said it wasn't.
 My father, John J. Buchanan, obviously couldn't sign since he was dead.
 I, John C. Buchanan, am the principle and I own and found all
 mining claims and mineral resources. I included various members of my
 family out of love and concern for them. Not to make filing papers an
 impossibility.
 I will seek irrevocable power of attorney from all partners or
 entities involved and file such documents in the future.
 My father's mailing address for mining papers was, John J. Buchanan,
 P.O. Box 842, Oracle, Az. 85623.
 My father's former physical address was John J. Buchanan, Lot 818
 Indian Hills Trailer Park, Winkleman, Arizona 85292.
 I, John C. Buchanan, am the owner of Buchanan Trucking & Mining
 and B.T.M. is abbreviation of same. I am signer.

Signed John C. Buchanan Dated December 10, 2007
 Notary Veronica Martinez Dated 12/10/07



PHOENIX, ARIZONA
 2007 DEC 18 P 3:26
 RECEIVED
 BLM, AZ STATE OFFICE

As executor of Estate of John J. Buchanan, I, Jane Pedregon maiden name Jane M. Buchanan do grant John C. Buchanan irrevocable signing authority and power of attorney for any and all mining claims that he was involved with.

John J. Buchanan, PO Box 842, Oracle, Az. 85023.

Power of attorney from John J. Buchanan to his son John C. Buchanan Et. All.

Former Residence: John J. Buchanan; Lot 818 Indian Hills Trailer Park, Winkleman, AZ. 85292

Jane Peregon
3928 Caminito Patricia
San Diego, California 92111
1-858-502-9855

Drivers License # D5349969

Signed Jane M. Pedregon Dated 12-3-07

Notary [Signature] Dated 12-3-07

My Commision Expires July 26, 2008

Seal See attached for Notary

PHOENIX, ARIZONA
2007 DEC 18 P 3:26
RECEIVED
B.L.M. AZ STATE OFFICE

CALIFORNIA ALL-PURPOSE ACKNOWLEDGMENT

State of California }
County of San Diego } ss.

On Dec 31st 2007 before me, Juny Kounnavong

personally appeared Jane M. Pedregon



personally known to me
 proved to me on the basis of satisfactory evidence

to be the person(s) whose name(s) is/are subscribed to the within instrument and acknowledged to me that he/she/they executed the same in his/her/their authorized capacity(ies), and that by his/her/their signature(s) on the instrument the person(s), or the entity upon behalf of which the person(s) acted, executed the instrument.

WITNESS my hand and official seal.

[Signature]
Signature of Notary Public

OPTIONAL

Though the information below is not required by law, it may prove valuable to persons relying on the document and could prevent fraudulent removal and reattachment of this form to another document.

Description of Attached Document

Title or Type of Document: Irrevocable Power of Attorney

Document Date: 12-3-07 Number of Pages: 1


Signer(s) Other Than Named Above: n/a

Capacity(ies) Claimed by Signer

Signer's Name: n/a

- Individual
- Corporate Officer — Title(s): _____
- Partner — Limited General
- Attorney-in-Fact
- Trustee
- Guardian or Conservator
- Other: PHOENIX, ARIZONA

Signer Is Representing: _____



2007 DEC 18 P 3:29
RECEIVED
STATE OFFICE

Amc 45210
108199
116092
189264
264415
327157
327469
394632

IRREVOCABLE POWER OF ATTORNEY

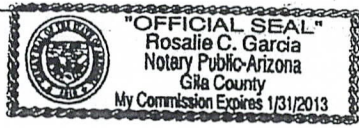
I, JERRY E. Buchanan do grant John C. Buchanan II, the principle owner of all mining claims, BLM, State or Patented that I am involved with, irrevocable power of attorney and irrevocable signing authority for any and all mining claims that I am involved with as a part owner, or listed owner. John C. Buchanan II is authorized to sign for me with irrevocable power of attorney. This includes mine loans, filing of documents and signing of same with the Federal Government or major mine funding. This includes the sales, lease, or any and all documents necessary on or pertaining to these mining claims. I am in no way responsible for repayment of any such funding. John C. Buchanan II assumes all and full responsibility for all and any such funding. John C. Buchanan II, as president of Buck Mountain Mines has full guaranteed Signatory Powers as to ownership or anything that needs to be accomplished in regards to these claims with BLM Serial numbers: Mountain Goat, AMC45210; Gold Mine#1, AMC45211; Buck Mt. Mines#1, AMC116092; Buck Mt. Mines #2, AMC116093; Buck Mt. Mines Placer#1, AMC264428; Buck Mt. Mines Placer #2, AMC327469; The Theresa and The Sarah B., AMC189264; Desperation #1 Lode, AMC#108199; Jonathan Starship Mines#1, AMC327157; Jonathan Starship Mines #2, AMC327158; Buck Mt. Mines Tunnel Site #3, AMC264415; Buck Mt. Mines Tunnel Site #4, AMC264416, Buck Mt. Mines Tunnel Site #6, AMC264418; And Buck Mountain Mines Tunnel Site #10, AMC264422, Buck Mt. Mines T. S. #5 AMC394632, B.M.M.T.S.#7 AMC394633, B.M.M.T.S.#8 AMC394634, B.M.M.T.S.#9 AMC394635, B.M.M.T.S.#13 AMC394636, B.M.M.T.S.#14 AMC394637, All Buck Mountain Mines Not listed or future association mining claims, ET ALL; All Inclusive to this agreement, binding upon them all.

For this I receive a minimum of a 1/10 of 1% no end royalty of the net profits of the mines that I am associated with, once mines go into production. A larger royalty shall be negotiated should I participate in working on this LARGE and VERY VIABLE PROJECT.

Name JERRY E. Buchanan
Address PO Box 328 Kearny
State AZ
Phone # 520 363-5858
Driver's License # B14530502

Signed Jerry E. Buchanan Dated 8-27-09
Notary Rosalie C. Garcia Dated 08-27-09
My commission expires 01-31-2013

PHOENIX, ARIZONA
2009 NOV 16 P 2 38
RECEIVED
BLM AZ STATE OFFICE



Seal
Witnessed by John C. Buchanan II
Driver's License # DD161809C
Address P.O. Box 5221, Coacalco, AZ. 85623
Phone # 520-241-5715

Date August 27 2009

STATE OF ARIZONA

Department of State



TRADE NAME CERTIFICATION


BUCHANAN TRUCKING & MINING

I, Michele Reagan, Secretary of State, do hereby certify that in accordance with the Trade Name Application filed in this Office, the Trade Name herein certified has been duly registered pursuant to Section 44-1460, Arizona Revised Statutes, in behalf of:

JOHN C. BUCHANAN
P.O. BOX 5221
ORACLE AZ 85623-

1/6/2017 Application

RECEIVED
BLM AZ STATE OFFICE
2018 NOV 16 P 2:38
PHOENIX, ARIZONA



Registration Date: 01/06/2017

Expiration Date: 1/6/2022

Date First Used: 7/14/1976

Trade Name No.: 659939

IN WITNESS WHEREOF, I have hereunto set my hand and affixed the Great Seal of the State of Arizona. Done at Phoenix, the capitol, this 17 day of January, 2017.

Michele Reagan
MICHELE REAGAN

STATE OF ARIZONA

Department of State



TRADE NAME CERTIFICATION

PARADISE RANCH FIRE & RESCUE

I, Michele Reagan, Secretary of State, do hereby certify that in accordance with the Trade Name Application filed in this Office, the Trade Name herein certified has been duly registered pursuant to Section 44-1460, Arizona Revised Statutes, in behalf of:

JOHN C. BUCHANAN
P.O. BOX 5221
ORACLE AZ 85623-

1/6/2017 Application

RECEIVED
BLM AZ STATE OFFICE
2017 NOV 16 P 2:38
PHOENIX, ARIZONA

Registration Date: 01/06/2017


Expiration Date: 1/6/2022

Date First Used: 7/14/1977

Trade Name No.: 659941

IN WITNESS WHEREOF, I have hereunto set my hand and affixed the Great Seal of the State of Arizona. Done at Phoenix, the capitol, this 17 day of January, 2017.


MICHELE REAGAN





FAX TRANSMISSION SHEET

Date: 5/10/05

Time: 10:00 am

To: John Buchanan F. (520) 8910-9787 (520-241-5715)
Paradise Ranch Fire + Rescue, ORACLE, AZ, 85023

From: Alix Ellis

Number of Pages (Including Cover Sheet): 3

Notes: Attached is EERA Equipment
Form

RECEIVED
 BLM AZ STATE OFFICE
 2018 NOV 16 P 2:39
 PHOENIX, ARIZONA

ACQUISITION MANAGEMENT
Coronado National Forest
 300 W. Congress
 Tucson, AZ 85701

Sylvia Nunez, Contracting Officer (520)388-8311
 Mark Hostetler, Contracting Officer (520)388-8312
 Susan Gaines, Purchasing Agent (520)388-8488
 Alix Ellis, Procurement Clerk (520)388-8336
 FAX (520)388-8332





United States
Department of
Agriculture

Forest
Service

Coronado National
Forest

300 W. Congress St.
Tucson AZ 85701
(520) 670-4552
TDD (520) 670-4584
FAX (520) 670-4567

File Code: 6320

RECEIVED
BLM AZ STATE OFFICE
2005 NOV 16 P 2:39
PHOENIX, ARIZONA

RE: Emergency Equipment Rental Agreements, FY 2005 Fire Season


Dear Vendor:

Thank you for your interest in signing up your equipment to assist during fire emergencies. At this time, we have sufficient equipment signed up to meet our needs.

We would however, be interested in having you fill out the attached Emergency Equipment Rental Information Form. Your information will be kept on file, and we will contact you if the need arises for additional equipment.

Please note that the equipment section contains information fields that must be filled out in order to determine the rate of pay for each piece of equipment. We are also requiring that vehicular equipment be registered in the state of Arizona. Please supply the Arizona license number for each vehicle.

If you have any questions please call me at (520) 388-8311 or Alix Ellis at (520) 388-8336.


SYLVIA NUNEZ
Contracting Officer



EMERGENCY EQUIPMENT RENTAL INFORMATION FORM

Have you had a previous agreement with the Forest Service? _____

If yes, provide the LEPA No. and Forest Name _____

Vendor Name & Address: _____

Day Phone: _____

Cell Phone: _____

Fax: _____
****Federal Taxpayer ID:** _____
 (SSN, if individual)
DUNS #: _____

Remit to Address (payment address): _____

NFC VXP#, if applicable: _____
Type of Business: _____
 Small Large Disadvantaged
 (Minority)
 Women-Owned

EQUIPMENT

For heavy equipment (road graders, dozers, etc.), list HP, for transports, list size by tons. Describe any special features. Pickups, list size (1/2 ton, 3/4 ton, 1 ton), drive (4x2 or 4x4), and cab type (regular, ext. cab, or crew cab).

Type _____
 Make _____ Model _____ Yr _____
 SN/VIN: _____
 Est. Value: _____
 Description: _____

 State of Registry/Lic #: _____
 Any Limitations: _____

Type _____
 Make _____ Model _____ Yr _____
 SN/VIN: _____
 Est. Value: _____
 Description: _____

 State of Registry/Lic #: _____
 Any Limitations: _____

Type _____
 Make _____ Model _____ Yr _____
 SN/VIN: _____
 Est. Value: _____
 Description: _____

 State of Registry/Lic #: _____
 Any Limitations: _____

Type _____
 Make _____ Model _____ Yr _____
 SN/VIN: _____
 Est. Value: _____
 Description: _____

 State of Registry/Lic #: _____
 Any Limitations: _____

Type _____
 Make _____ Model _____ Yr _____
 SN/VIN: _____
 Est. Value: _____
 Description: _____

 State of Registry/Lic #: _____
 Any Limitations: _____

Type _____
 Make _____ Model _____ Yr _____
 SN/VIN: _____
 Est. Value: _____
 Description: _____

 State of Registry/Lic #: _____
 Any Limitations: _____

RECEIVED
 BLM A STATE OFFICE
 PHOENIX, ARIZONA
 JUN 16 P 2 39

____ I certify that I own the equipment listed above and it is registered in the state of Arizona. It is not borrowed, leased or rented.

____ I certify that I have authority to sign for the company listed above, which owns the equipment. It is not borrowed, leased or rented.

____ I certify that no member of my immediate family or household is a regular or seasonal employee of the Coronado National Forest. (If yes, explain relationship, so that CO can determine if a potential for conflict of interest exists.)

Signature: _____ Date: _____

PARADISE RANCH & MINES
BUCK MOUNTAIN MINES

Headquarters: 730 & 777 N. Cedar Ridge Dr.
Oracle, Arizona 85623 (Over 40 Years in Oracle)

Dedicated to Environmentally Friendly Ranching and Mining.
Above and Below Ground, Water Harvesting Systems.
Hydroponic Plant Systems and Fish Farming.

1-520-896-2847

John Buchanan
President

1-520-307-3014 Cell
1-520-896-9787 Fax

BUCHANAN TRUCKING & MINING

Exploration & Development of Mines
Mine Consulting, Mining Underground & Open Pit
Ore Processing, Sales of Doré Metal
Construction & Demolition, Industrial Excavation
Services to the Movie Industry

John Buchanan
P.O. Box 842, Oracle, AZ 85623

Phone: (520) 896-2847
Cellular: (520) 307-3014

Paradise Ranch Fire and Rescue

Firefighting, Loaders, Dozers, Tankers, Portable water, site storage up
to 25,000 gallon. Fire Assault Vehicles. Support services to Forest
Services. Site fuel systems-Lease or Purchase.

John Buchanan Mobile: (520) 307-3014
PO Box 5221 Office: (520) 896-2847
Oracle, AZ 85623 E-mail: ARIZONA_TON@Yahoo.com

RECEIVED
BLM AZ STATE OFFICE
2010 NOV 16 2:39
PHOENIX, ARIZONA

To: U. S. Forest Service, Oracle Fire Dept., and Pinal County Board of Supervisors

Dear Sirs:

We are setting up two pumper fire trucks and one large trailer mounted water tanker for site use. One F-700 1979 Ford truck with Boardman Model F-2750-SB, serial # F-2289, 375 GPM at 250psi., 750 GPM at 125 psi. One more to be added later. Both to be done within 24 months or less. All operational loaders and bulldozers at our ranch site will be available operated by us to fight fires. We have one 2,000 gallon tank on skids and 250psi; 250 gallon per minute pump system suitable for placing in back of dump truck or on trailer. 50,000 gallon underground and above ground water storage system to be done within 24 months.

In having a large sense of community responsibility for the town of Oracle, Arizona, we provide this for no charge to help fight forest or brush fires in the area. Through the last 40 years we helped fight 7 forest fires that threatened the town of Oracle.

Signed John C. Buchanan Dated July 14, 1998

President Buchanan Trucking & Mining

John C. Buchanan Resigned Dec. 14, 2016
Paradise Ranch Fire & Rescue

PARADISE RANCH FIRE & RESCUE

APRIL 2, 2015

SUBSIDIARY NON-PROFIT 501C-3 UNDER OMF,

CURRENT IRS ID. NO. 68-011232

STATUS: IN GOOD STANDING

JOHN C. BUCHANAN, PRESIDENT

PO BOX 5221

ORACLE, ARIZONA 85623

520-241-5715 Arizona_jon@yahoo.com

RECEIVED
BLM AZ STATE OFFICE
2015 NOV 16 P 2:39
PHOENIX, ARIZONA

INCIDENT REPORT: SAN MANUEL SCHOOL BUS FIRE ON APRIL 2, 2015


I had just left San Manuel, Arizona Motor Vehicle office where I got plates for one of our Paradise Ranch Fire & Rescue support trucks. It was 3:49 PM or 15:49 PM. I saw the first canyon out of town toward Highway 77 filled with white smoke. Nothing could be seen in it! I thought to myself perhaps they will need my help. As I entered the canyon, I saw a school bus on fire!! Students and bus driver were getting out. I was first on scene. I pulled my F550 Rollback wrecker flatbed over to render aid and assault the fire. First with flames and smoke coming up around back of bus, I entered bus and made sure all students and driver were off the bus all the way to back of bus; realizing at any time it might explode. All clear inside bus; so then I went back to truck and got fire extinguishers and began attacking fire in engine compartment; where it appears a transmission oil line broke and ignited on diesel engine. With no regard for my own safety, I went in and had fire knocked down and out before Pinal County Sheriffs got there. Students and driver were way up side of the road safe from potential explosions. I stayed at scene until much later, San Manuel Fire came.

Incident report is being requested from Pinal County Sheriff Department.

This saved Pinal County and State of Arizona Taxpayers a lot of money; as it was a new air conditioned bus, estimated at \$500,000 value and if not for my quick decisive action would have been totally ruined. I suffered considerable smoke inhalation; lungs still hurt, but was happy and proud to do my duty. In fact it was an honor to serve this day! It is much better for me to have the FREEDOM and FINANCIAL SUPPORT to be out there and available to help when crisis emergency calls for quick response. Over the last 40 years I have helped with heavy equipment and my expertise to fight 7 major fires in the Catalina Mountains, Aravaipa Canyon area, Oracle, San Manuel, and other areas near Oracle; at no charge to the public. My company paid for all expenses to do such great deeds; even though much risk to myself and my workers surrounded us.

Best Regards and Be Safe,

John C. Buchanan,



Date April 2, 2015

President of Paradise Ranch Fire & Rescue



Motor Vehicle Division

96-0129 R12/09 www.azdot.gov

NON-GOVERNMENT EMERGENCY SERVICE VEHICLE

I certify that the vehicle described below is used only for ambulance (as defined in ARS Title 36, Chapter 21.1), fire fighting or rescue services.

Vehicle Identification Number 1FTNW21F13EA03223	Year 2005	Make FORD	License Plate CK17760
----------------------------------------------------	--------------	--------------	--------------------------

Owner Name (first, middle, last, suffix) PARADISE RANCH FIRE + RESCUE	Owner Signature For By <i>John C. Dech</i> DEC. 14, 2016
--------------------------------------------------------------------------	----------------------------------------------------------------



Acknowledged before me this date.	Notary or MVD Agent Signature <i>Ginger Guyton</i>
Date 12/14/16	County Pinal
State AZ	Commission Expires Jun. 21, 2018

RECEIVED
BLM AZ STATE OFFICE
2018 NOV 16 P 2:39
PHOENIX, ARIZONA

John Clark Buchanan
P.O. Box 5221
Oracle, Az. 85623

RECEIVED
BLM AZ STATE OFFICE
NOV 16 P 2 31
PHOENIX, ARIZONA



U.S. POSTAGE PAID
FIRST CLASS
ORACLE, AZ
85623
NOV 14 18
AMOUNT
\$1.13

1000

85004

R2304N117938-13

BLM
Care of: Brent SQUIRES
One North CENTRAL, Suite 800
Phoenix, Arizona 85004-4427

500434427 0041

NOTICE!!

These documents have been scanned!

Do not place un-scanned documents beneath this notice!

Do not remove this notice from this file!

GPO Jacket No. 560-102
Print Order 61540
Rise Business Services, LLC
Job=AZ15 5/22/2019



Box Number= AZ15079



Claim Begin-End: AMC394632-AMC394637

3 Transfers



AZ15079-9

AMC394407-AMC394878

**NO
DOCUMENTS
FOUND**

NO DOCUMENTS FOUND
NO DOCUMENTS FOUND

NOTICE!!

These documents have been scanned!

Do not place un-scanned documents beneath this notice!

Do not remove this notice from this file!

GPO Jacket No. 560-102
Print Order 61540
Rise Business Services, LLC
Job=AZ15 5/22/2019




Box Number= AZ15079



Claim Begin-End: AMC394632-AMC394637

4 Annual Filings



AZ15079-9

AMC394407-AMC394878

BUCHANAN TRUCKING & MINING

Exploration & Development of Mines
Mine Consulting, Mining Underground & Open Pit
Ore Processing, Sales of Doré Metal
Construction & Demolition, Industrial Excavation
Services to the Movie Industry

John Buchanan
P.O. Box 842, Oracle, AZ 85623

Phone: (520) 896-2847
Cellular: (520) 307-3014

BUCHANAN TRUCKING & MINING

Exploration & Development of Mines
Mine Consulting, Mining Underground & Open Pit
Ore Processing, Sales of Doré Metal
Construction & Demolition, Industrial Excavation
Services to the Movie Industry

John Buchanan
P.O. Box 842, Oracle, AZ 85623

Phone: (520) 896-2847
Cellular: (520) 307-3014

U.S. Geological and Seismic Exploration Research Group

P.O. Box 5221
Oracle, AZ 85623
1-520-896-2847
1-520-307-3014 Cell
1-520-896-9787 Fax

President John C. Buchanan
V.P. John J. Buchanan
V.P. Jerry E. Buchanan
V.P. Joe A. Buchanan

U.S. Geological and Seismic Exploration Research Group

P.O. Box 5221
Oracle, AZ 85623
1-520-896-2847
1-520-307-3014 Cell
1-520-896-9787 Fax

President John C. Buchanan
V.P. John J. Buchanan
V.P. Jerry E. Buchanan
V.P. Joe A. Buchanan

John C. Buchanan
President



PARADISE RANCH FIRE & RESCUE
PO BOX 5221, ORACLE, ARIZONA 85623
TEL | 520-241-5715

EMAIL | Arizona_jon@yahoo.com

ASSISTANCE TO THE US FOREST SERVICE, TANKERS,
LG. WATER/FUEL TANKS, TRUCKS, HEAVY EQ.

WATER HARVESTING TECHNOLOGIES
Rain, Runoff, Well Water Storage.
Agriculture, Aqua Culture, Firefighting

John C. Buchanan, President

PO BOX 5221, Oracle, Az. 85623 & 12505 N. Musket Place, Marana, AZ 85653

Phone 520-241-5715

FAX# 520-896-2847

E Mail: Arizona_jon@yahoo.com



CORRECTED WAIVER
UNITED STATES

2019

DEPARTMENT OF THE INTERIOR
BUREAU OF LAND MANAGEMENT

YML
#546

AMC 264415
AMC 394632

FORM APPROVED
OMB NO. 1004-0114

Expires: January 31, 2020

Form 3830-2
(January 2017)

MAINTENANCE FEE WAIVER CERTIFICATION

SEE INSTRUCTIONS ON PAGE 2 HOLD 2020

1. This small miner waiver is filed for the assessment year beginning on September 1, 2018 and ending on September 1, 2019.
2. The undersigned and all related parties owned ten or fewer mining claims, mill, or tunnel sites located and maintained on Federal lands in the United States of America on September 1, 2019.
3. The undersigned have performed the assessment work required by law for each mining claim listed prior to filing this waiver and understand that by filing this form, the undersigned must file an affidavit of assessment work with the Bureau of Land Management (BLM) by the December 30th following the filing of this waiver.
4. The undersigned understand that if the assessment work obligation has not yet come due under 30 U.S.C. 28 (for those claims in their first assessment year only), a notice of intent to hold reciting this condition must be recorded by the December 30th following the filing of this waiver.
5. The undersigned understand that mill and tunnel sites may also be listed on this waiver and be waived from payment of the maintenance fee, and that a notice of intent to hold for these sites is required to be filed with the BLM by the December 30th following the filing of this waiver.
6. The undersigned understand and acknowledge that pursuant to 43 U.S.C. 1212 and 18 U.S.C. 1001, the filing or recording of a false, fictitious, or fraudulent document with the BLM may result in a fine of up to \$250,000, a prison term not to exceed five years, or both.
7. The mining claims, mill or tunnel sites for which this waiver from payment of the maintenance fees is requested are:

CLAIM OR SITE NAME	AMC BLM RECORDATION SERIAL NUMBER
1. Buck Mt. Mines TS #3	264415
2. Buck Mt. Mines TS #4	264416
3. Buck Mt. Mines TS #6	264418
4. Buck Mt. Mines TS #10	264422
5. Buck Mt. Mines TS #5	394632
6. Buck Mt. Mines TS #7	394633
7. Buck Mt. Mines TS #8	394634
8. Buck Mt. Mines TS #9	394635
9. Buck Mt. Mines TS #13	394636
10. Buck Mt. Mines TS #14	394637

RECEIVED
BLM AZ STATE OFFICE
PHOENIX, ARIZONA
OCT 2 11

The owner(s) (claimants) of the above mining claims and sites are:

Jerry Buchanan listed on #1-4

(Owner's Name - Please Print)

P.O. Box 328

(Owner's Mailing Address)

Jerry Buchanan

(Owner's Signature)

Kearney

(City)

AZ

(State)

85237

(Zip Code)

John C. Buchanan

(Owner's Name - Please Print)

P.O. Box 5221

(Owner's Mailing Address)

John C. Buchanan

(Owner's Signature)

Oracle

(City)

AZ

(State)

85623

(Zip Code)

John Buchanan listed on #5-10

(Owner's Name - Please Print)

P.O. Box 842

(Owner's Mailing Address)

John Buchanan

(Owner's Signature)

Oracle

(City)

AZ

(State)

(85623)

(Zip Code)

(Owner's Name - Please Print)

(Owner's Mailing Address)

W/R CURED
ENTERED OCT 07 2019
Ac 2401 Removed PB

(City)

(Owner's Signature)

OCT 07 2019

(State)

(Zip Code)

ENTERED
OCT 07 2019
BY: PB

(Continued on page 2)

4552554

8/28/2019

8-28-2019

(Owner's Name - Please Print)

(Owner's Signature)

(Owner's Mailing Address)

(City)

(State)

(Zip Code)

(Owner's Name - Please Print)

(Owner's Signature)

(Owner's Mailing Address)

(City)

(State)

(Zip Code)

(Owner's Name - Please Print)

(Owner's Signature)

(Owner's Mailing Address)

(City)

(State)

(Zip Code)

(Owner's Name - Please Print)

(Owner's Signature)

(Owner's Mailing Address)

(City)

(State)

(Zip Code)

18 U.S.C. 1001 and 43 U.S.C. 1212 make it a crime for any person knowingly and willfully to make to any department or agency of the United States any false, fictitious or fraudulent statements or representations as to any matter within its jurisdiction.

INSTRUCTIONS

1. This certification is made under the provisions of 43 U.S.C. § 1744 and 30 U.S.C. §28-28k and the regulations thereunder (43 CFR Part 3830).
2. The claimant(s) must fill in the dates in paragraph 1 for the beginning and ending of the assessment year for which this waiver is sought.
3. The claimant(s) must fill in the date in paragraph 2 for the beginning of the assessment year for which this waiver is sought.
4. All claim and site names and BLM serial numbers must be listed for the mining claims, mill sites, and tunnel sites for which the waiver is sought.
5. All owners of the mining claims, mill sites, and tunnel sites and their addresses must be given.
6. This waiver form must be signed by all the claimants or their designated agent, in original form. If an agent is designated, a notarized designation of agent, signed by all of the claimants with proper address given, must be submitted with this waiver.
7. This form must be filed no later than September 1st for the upcoming assessment year in the BLM State Office where the mining claims or sites are recorded, or the waiver cannot be granted by the BLM. (Example: To obtain a waiver for the assessment year 2012, which begins on September 1, 2011, you must qualify for and file for a waiver no later than September 1, 2011, in the proper BLM State Office.)
8. For all mining claims which require assessment work, you must record an affidavit of labor on or before the December 30th immediately following the filing of this waiver. For all other mining claims or sites waived, you must record a notice of intent to hold on or before the December 30th immediately following the filing of this waiver.
9. Mill and tunnel sites may also be listed on this waiver and be waived from payment of the maintenance fee. A notice of intent to hold for these sites is required to be filed by the December 30th following the filing of this waiver.

RECEIVED
BLM AZ STATE OFFICE
2019 SEP - 3 A 8:36
PHOENIX, ARIZONA

PHOENIX, ARIZONA

2019 OCT - 2 P 2:17

RECEIVED
BLM AZ STATE OFFICE

FOR OFFICIAL USE ONLY

John Buchanan
P.O. Box 842
Oracle, AZ 85623



1000



85004

U.S. POSTAGE PAID
FCM LETTER
ORACLE, AZ
85623
SEP 27, 19
AMOUNT

\$0.55

R2304W120524-05

Bureau of Land Management
ONE North Central AVE.
Suite 800
Phoenix, Arizona 85004-4427

UNITED STATES
DEPARTMENT OF THE INTERIOR
BUREAU OF LAND MANAGEMENT

MAINTENANCE FEE WAIVER CERTIFICATION

546 *[Handwritten initials]*

264415
394632

FORM APPROVED
OMB NO. 1004-0114
Expires: January 31, 2020

SEE INSTRUCTIONS ON PAGE 2 **HOLD 2020**

- This small miner waiver is filed for the assessment year beginning on September 1, 2018 and ending on September 1, 2019.
- The undersigned and all related parties owned ten or fewer mining claims, mill, or tunnel sites located and maintained on Federal lands in the United States of America on September 1, 2019.
- The undersigned have performed the assessment work required by law for each mining claim listed prior to filing this waiver and understand that by filing this form, the undersigned must file an affidavit of assessment work with the Bureau of Land Management (BLM) by the December 30th following the filing of this waiver.
- The undersigned understand that if the assessment work obligation has not yet come due under 30 U.S.C. 28 (for those claims in their first assessment year only), a notice of intent to hold reciting this condition must be recorded by the December 30th following the filing of this waiver.
- The undersigned understand that mill and tunnel sites may also be listed on this waiver and be waived from payment of the maintenance fee, and that a notice of intent to hold for these sites is required to be filed with the BLM by the December 30th following the filing of this waiver.
- The undersigned understand and acknowledge that pursuant to 43 U.S.C. 1212 and 18 U.S.C. 1001, the filing or recording of a false, fictitious, or fraudulent document with the BLM may result in a fine of up to \$250,000, a prison term not to exceed five years, or both.
- The mining claims, mill or tunnel sites for which this waiver from payment of the maintenance fees is requested are:

CLAIM OR SITE NAME	AMC	BLM RECORDATION SERIAL NUMBER
1. Buck Mt. Mines TS #3	✓	264415
2. Buck Mt. Mines TS #4		264416
3. Buck Mt. Mines TS #6		264418
4. Buck Mt. Mines TS #10		264422
5. Buck Mt. Mines TS #5 <i>JB</i>		394632
6. Buck Mt. Mines TS #7		394633
7. Buck Mt. Mines TS #8		394634
8. Buck Mt. Mines TS #9		394635
9. Buck Mt. Mines TS #13		394636
10. Buck Mt. Mines TS #14		394637

The owner(s) (claimants) of the above mining claims and sites are:

Jerry Buchanan
(Owner's Name - Please Print)
P.O. Box 328
(Owner's Mailing Address)

Jerry Buchanan
(Owner's Signature)
Kearney AZ 85237
(City) (State) (Zip Code)

John C. Buchanan
(Owner's Name - Please Print)
P.O. Box 5221
(Owner's Mailing Address)

John C. Buchanan
(Owner's Signature)
Oracle AZ 85623
(City) (State) (Zip Code)

Missing John Buchanan's signature on 5-10
(Owner's Name - Please Print)
AC 247 Entered for AME 394632-639 JB
(Owner's Mailing Address)
ENTERED OCT 07 2019
WR CURED on 10/21/19 JB

PHOENIX, ARIZONA
(Owner's Signature)
RECEIVED BLM AZ STATE OFFICE
SEP - 3 8 30
(City) (State) (Zip Code)

(Owner's Name - Please Print)
(Owner's Mailing Address)

AC 483 / 247 on 394632-639 JB
(Owner's Signature)
ENTERED SEP 20 2019
(City) (State) (Zip Code)

4552554
8/28/2019

8-28-2019

(Owner's Name - Please Print)

(Owner's Signature)

(Owner's Mailing Address)

(City)

(State)

(Zip Code)

(Owner's Name - Please Print)

(Owner's Signature)

(Owner's Mailing Address)

(City)

(State)

(Zip Code)

(Owner's Name - Please Print)

(Owner's Signature)

(Owner's Mailing Address)

(City)

(State)

(Zip Code)

(Owner's Name - Please Print)

(Owner's Signature)

(Owner's Mailing Address)

(City)

(State)

(Zip Code)

18 U.S.C. 1001 and 43 U.S.C. 1212 make it a crime for any person knowingly and willfully to make to any department or agency of the United States any false, fictitious or fraudulent statements or representations as to any matter within its jurisdiction.

INSTRUCTIONS

1. This certification is made under the provisions of 43 U.S.C. § 1744 and 30 U.S.C. §28-28k and the regulations thereunder (43 CFR Part 3830).
2. The claimant(s) must fill in the dates in paragraph 1 for the beginning and ending of the assessment year for which this waiver is sought.
3. The claimant(s) must fill in the date in paragraph 2 for the beginning of the assessment year for which this waiver is sought.
4. All claim and site names and BLM serial numbers must be listed for the mining claims, mill sites, and tunnel sites for which the waiver is sought.
5. All owners of the mining claims, mill sites, and tunnel sites and their addresses must be given.
6. This waiver form must be signed by all the claimants or their designated agent, in original form. If an agent is designated, a notarized designation of agent, signed by all of the claimants with proper address given, must be submitted with this waiver.
7. This form must be filed no later than September 1st for the upcoming assessment year in the BLM State Office where the mining claims or sites are recorded, or the waiver cannot be granted by the BLM. (Example: To obtain a waiver for the assessment year 2012, which begins on September 1, 2011, you must qualify for and file for a waiver no later than September 1, 2011, in the proper BLM State Office.)
8. For all mining claims which require assessment work, you must record an affidavit of labor on or before the December 30th immediately following the filing of this waiver. For all other mining claims or sites waived, you must record a notice of intent to hold on or before the December 30th immediately following the filing of this waiver.
9. Mill and tunnel sites may also be listed on this waiver and be waived from payment of the maintenance fee. A notice of intent to hold for these sites is required to be filed by the December 30th following the filing of this waiver.

RECEIVED
 BLM AZ STATE OFFICE
 2019 SEP - 3 A 8:36
 PHOENIX, ARIZONA

FOR OFFICIAL USE ONLY

AMC 45210

108199

116092

189264

264415

327157

327469

46

394623

When Recorded Return Document to:

John C. Buchanan

P.O. Box 5221

Oracle AZ, 85623

Check here if this is a change of address.

Telephone: 520-307-3014

E-mail address: _____

HOLD 2019

AFFIDAVIT OF PERFORMANCE OF ANNUAL WORK

1. State of Arizona, County of Pinal ss:


2. I (Name) John C. Buchanan

3. Reside at (Address) P.O. Box 5221

City Oracle County PINAL

State AZ Zip 85623 being duly sworn, depose and say that I am a citizen of the United States, more than eighteen years of age, and that all of the facts set forth in this affidavit, subject to the provisions and penalties of 18 U.S.C. 1001 pertaining to the filing of false, fictitious, or fraudulent statements with the United States, are true and correct according to the best of my knowledge, information and belief.

4. Owner's name and address (If not shown in Items 1-3 above). _____



5. That I am personally acquainted with the mining claim(s). The work and improvements were made by and at the expense of the owner(s) of said claim(s). Said contiguous group of claims, listed on this document, are situated in the

Banner (optional) Mining District; GILA County, Arizona.

Line No.	AMC NUMBER	CLAIM/SITE NAME	COUNTY RECORDER DATA (If available)	TWP	RNG	SEC
1	45210	Mountain Goat Lode	703 462	4S	16E	20
2	45211	GOLD Mine #1 Lode	703 463	4S	16E	20
3						
4						
5						
6						

Entered 2/28/19 AD

RECEIVED
 BLM AZ STATE OFFICE
 PHOENIX, ARIZONA
 200 NOV 16 P 2:37

BLM
 Date
 Amount

7						
8						
9						
10						

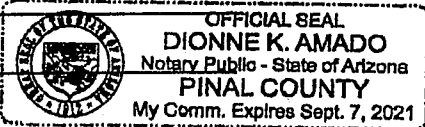
6. That between the dates starting at 12 o'clock noon on September 1, 20 17 and ending at 12 o'clock noon on September 1, 20 18 at least \$ 4,200 dollars worth of work and improvements were done and performed upon said claim(s) or upon one or more of a contiguous group of claims for the benefit of all, wholly or partly outside of a contiguous group of claims for the benefit of all, not including the location work.

7. That the following persons were employed to perform the work and improvements described herein: John Buchanan, Jerry Buchanan, Joe Buchanan

8. That the work and improvements performed were: Major washed out road repair, MINING ORES, stock pile ore.

9. Dated: 10/17/2018 Signature: John C. Buchanan
 signed without prejudice, UCC1-1308, all rights reserved
 SUBSCRIBED AND SWORN TO before me, a Notary Public, this 17th day of Oct. 20 18

By: John C. Buchanan
 Notary Public Dionne K. Amado
 My Commission Expires Sept. 7, 2021



Bureau of Land Management
 Arizona State Office
www.az.blm.gov

No. of Claims: _____ x \$10 = _____
 Check No.: _____ Init. _____
 Receipt No.: _____
 For BLM Use Only

When Recorded Return Document to:

John C. Buchanan
P.O. Box 5221
Oracle, A. 85623

Check here if this is a change of address.

Telephone: 520-307-3014

E-mail address: _____

HOLD 2019


AFFIDAVIT OF PERFORMANCE OF ANNUAL WORK

1. State of Arizona, County of Pinal ss:

2. I (Name) John C. Buchanan

3. Reside at (Address) P.O. Box 5221

City Oracle County PINAL



State AZ Zip 85623 being duly sworn, depose and say that I am a citizen of the United States, more than eighteen years of age, and that all of the facts set forth in this affidavit, subject to the provisions and penalties of 18 U.S.C. 1001 pertaining to the filing of false, fictitious, or fraudulent statements with the United States, are true and correct according to the best of my knowledge, information and belief.

4. Owner's name and address (If not shown in Items 1-3 above). _____

5. That I am personally acquainted with the mining claim(s). The work and improvements were made by and at the expense of the owner(s) of said claim(s). Said contiguous group of claims, listed on this document, are situated in the

Atascosa (optional) Mining District; Santa Cruz County, Arizona.

Line No.	AMC NUMBER	CLAIM/SITE NAME	COUNTY RECORDER DATA (If available)	TWP	RNG	SEC
1	327157	Jonathan Stavship MINES #1 Lode	618 107-108	23S	12E	22
2	327158	Jonathan Stavship MINES #2 Lode	618 105-106	23S	12E	22 SE 1/4 sec
3						
4						
5						
6						

RECEIVED
 BLM A.Z. STATE OFFICE
 PHOENIX, ARIZONA
 2018 NOV 16 P 2:31
 BLM
 Date
 Stamp

7					
8					
9					
10					

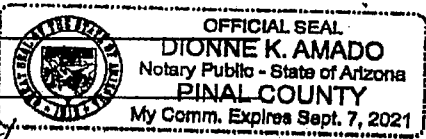
6. That between the dates starting at 12 o'clock noon on September 1, 20¹⁷ and ending at 12 o'clock noon on September 1, 20¹⁸ at least \$ 400 dollars worth of work and improvements were done and performed upon said claim(s) or upon one or more of a contiguous group of claims for the benefit of all, wholly or partly outside of a contiguous group of claims for the benefit of all, not including the location work.

7. That the following persons were employed to perform the work and improvements described herein: John C. Buchanan, Jerry Buchanan

8. That the work and improvements performed were: adit repair, handling samples of pink volcanic Mud + Rock, road repair by hand.

9. Dated: 10/17/2018 Signature: John C. Buchanan
signed without prejudice, ucc1-308, all rights reserved
 SUBSCRIBED AND SWORN TO before me, a Notary Public, this 17th day of Oct. 20 18

By: John C. Buchanan
 Notary Public Dionne K. Amado
 My Commission Expires Sept. 7, 2021



Bureau of Land Management
 Arizona State Office
www.az.blm.gov

No. of Claims: _____ x \$10 = _____
 Check No.: _____ Init. _____
 Receipt No.: _____
 For BLM Use Only

When Recorded Return Document to:
John C. Buchanan
P.O. Box 5221
Oracle, Az. 85623
520-507-3014


Check here if this is a change of address
 Telephone: _____
 E-mail address: _____

HOLD 2019

AFFIDAVIT OF PERFORMANCE OF ANNUAL WORK

1. State of Arizona, County of PIVAL ss:
 2. I (Name) John C. Buchanan
 3. Reside at (Address) P.O. Box 5221

 City Oracle County PIVAL



State Az Zip 85623 being duly sworn, depose and say that I am a citizen of the United States, more than eighteen years of age, and that all of the facts set forth in this affidavit, subject to the provisions and penalties of 18 U.S.C. 1001 pertaining to the filing of false, fictitious, or fraudulent statements with the United States, are true and correct according to the best of my knowledge, information and belief.

4. Owner's name and address (if not shown in Items 1-3 above). _____

5. That I am personally acquainted with the mining claim(s). The work and improvements were made by and at the expense of the owner(s) of said claim(s). Said contiguous group of claims, listed on this document, are situated in the

Oro Blanco (optional) Mining District; Santa Cruz County, Arizona.

Line No.	AMC NUMBER	CLAIM/SITE NAME	COUNTY RECORDER DATA (If available)	TWP	RNG	SEC
1	108199	Desperation #1 Lode	283/135-137	23S	11E	20
2						
3						
4						
5						
6						

AFFIDAVIT OF PERFORMANCE OF ANNUAL WORK - page 2

RECEIVED
BLM AZ STATE OFFICE
NOV 16 P 2 37
PHOENIX, ARIZONA

BLM
Date
Stamp

7					
8					
9					
10					

6. That between the dates starting at 12 o'clock noon on September 1, 20 17 and ending at 12 o'clock noon on September 1, 20 18 at least \$ 400 dollars worth of work and improvements were done and performed upon said claim(s) or upon one or more of a contiguous group of claims for the benefit of all, wholly or partly outside of a contiguous group of claims for the benefit of all, not including the location work.

7. That the following persons were employed to perform the work and improvements described herein: John C. Buchanan, Jerry Buchanan

8. That the work and improvements performed were: hauling Ore, process for sampling + testing, mine ore, road repair

9. Dated: 10/17/2018 Signature: John C. Buchanan
signed without prejudice, ucc1-308, all rights reserved.
 SUBSCRIBED AND SWORN TO before me, a Notary Public, this 17th day of Oct 20 18

By: John Clark Buchanan
 Notary Public Dionne K. Amado
 My Commission Expires Sept. 7, 2021



Bureau of Land Management
 Arizona State Office
www.az.blm.gov

No. of Claims: _____ x \$10 = _____
 Check No.: _____ Init. _____
 Receipt No.: _____
 For BLM Use Only

When Recorded Return Document to:

John C. Buchanan
P.O. Box 5221
Oracle, Az. 85623



**OFFICIAL RECORDS OF
PINAL COUNTY RECORDER
VIRGINIA ROSS**

DATE/TIME: 11/09/2018 1435

FEE: \$15.00

PAGES: 2

FEE NUMBER: 2018-084441



Check here if this is a change of address.

Telephone: 520-307-3014

E-mail address: _____

Actively Mining HOLD 2019

AFFIDAVIT OF PERFORMANCE OF ANNUAL WORK

1. State of Arizona, County of Pinal ss:


2. I (Name) John C. Buchanan

3. Reside at (Address) P.O. Box 5221

City Oracle County PINAL

State AZ Zip 85623 being duly sworn, depose and say that I am a citizen of the United States, more than eighteen years of age, and that all of the facts set forth in this affidavit, subject to the provisions and penalties of 18 U.S.C. 1001 pertaining to the filing of false, fictitious, or fraudulent statements with the United States, are true and correct according to the best of my knowledge, information and belief.

4. Owner's name and address (If not shown in Items 1-3 above). _____



5. That I am personally acquainted with the mining claim(s). The work and improvements were made by and at the expense of the owner(s) of said claim(s). Said contiguous group of claims, listed on this document, are situated in the

Saddle Mt. (optional) Mining District; PINAL County, Arizona.

Line No.	AMC NUMBER	CLAIM/SITE NAME	COUNTY RECORDER DATA (If available)	TWP	RNG	SEC
1	116092	Buck Mt. Mines #1 Lode	1646 952-953	T55	16E	5
2	116093	Buck Mt. Mines #2 LODE	1646 964-966	T55	16E	5
3	264428	Buck Mt. Mines Placer #1	1646 956-957	T55	16E	5, 4, 2, 9
4	327469	BUCK Mt. Mines Placer #2	1646 681-682	T55	16E	4, 9
5						
6						

RECEIVED
BLM AZ STATE OFFICE
PHOENIX, ARIZONA
20 NOV 16 P 2:38

7					
8					
9					
10					

6. That between the dates starting at 12 o'clock noon on September 1, 20 17 and ending at 12 o'clock noon on September 1, 2018 at least \$ 4,900 dollars worth of work and improvements were done and performed upon said claim(s) or upon one or more of a contiguous group of claims for the benefit of all, wholly or partly outside of a contiguous group of claims for the benefit of all, not including the location work.

7. That the following persons were employed to perform the work and improvements described herein: John C. Buchanan, Terry Buchanan, Joe Buchanan

8. That the work and improvements performed were: Stockpile ORES, Handle for processing & sampling, EXISTING road repairs.

9. Dated: 10/17/18 Signature: John Clark Buchanan

SUBSCRIBED AND SWORN TO before me, a Notary Public, this 17th day of Oct 2018

By: John Clark Buchanan

Notary Public Dionne K. Amado

My Commission Expires Sept. 7, 2021



Bureau of Land Management
Arizona State Office
www.az.blm.gov

No. of Claims: _____ x \$10 = _____
 Check No.: _____ Init. _____
 Receipt No.: _____
 For BLM Use Only

When Recorded Return Document to:

John C. Buchanan
P.O. Box 5221
Oracle, AZ 85623



**OFFICIAL RECORDS OF
PINAL COUNTY RECORDER
VIRGINIA ROSS**

DATE/TIME: 11/09/2018 1435
FEE: \$15.00
PAGES: 2
FEE NUMBER: 2018-084442



Check here if this is a change of address.

Telephone: 520-307-3014

E-mail address: _____

HOLD 2019

AFFIDAVIT OF PERFORMANCE OF ANNUAL WORK

1. State of Arizona, County of Pinal ss.

2. I (Name) John C. Buchanan

3. Reside at (Address) P.O. Box 5221

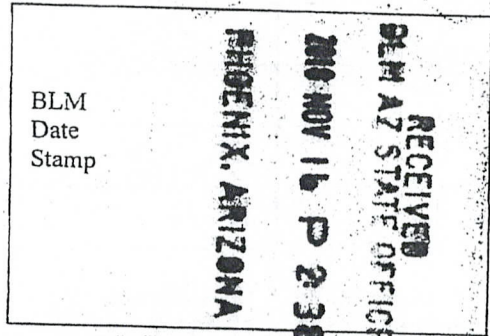
City Oracle County PINAL

State AZ, Zip 85623 being duly sworn, depose and say that I am a citizen of the United States, more than eighteen years of age, and that all of the facts set forth in this affidavit, subject to the provisions and penalties of 18 U.S.C. 1001 pertaining to the filing of false, fictitious, or fraudulent statements with the United States, are true and correct according to the best of my knowledge, information and belief.

4. Owner's name and address (If not shown in Items 1-3 above), _____

5. That I am personally acquainted with the mining claim(s). The work and improvements were made by and at the expense of the owner(s) of said claim(s). Said contiguous group of claims, listed on this document, are situated in the

Pott's Canyon (optional) Mining District; PINAL County, Arizona.



Line No.	AMC NUMBER	CLAIM/SITE NAME	COUNTY RECORDER DATA (If available)	TWP	RNG	SEC
1	189269	The Theresa + Sarah B.	1145 667-668	T2N	12E	15
2						
3						
4						
5						
6						

RECEIVED
 BLM AZ STATE OFFICE
 PHOENIX, ARIZONA
 2008 NOV 16 P 2:38

BLM
Date
Stamp

7					
8					
9					
10					

6. That between the dates starting at 12 o'clock noon on September 1, 20 17 and ending at 12 o'clock noon on September 1, 2018 at least \$ 300 dollars worth of work and improvements were done and performed upon said claim(s) or upon one or more of a contiguous group of claims for the benefit of all, wholly or partly outside of a contiguous group of claims for the benefit of all, not including the location work.

7. That the following persons were employed to perform the work and improvements described herein: _____
John Buchanan, Jerry Buchanan

8. That the work and improvements performed were: Road improvement, Load out and mine ore for sampling + processing

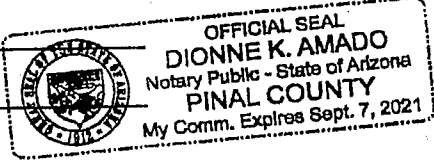
9. Dated: 10/17/2018 Signature: John C. Buchanan

SUBSCRIBED AND SWORN TO before me, a Notary Public, this 17th day of Oct 20 18

By: John C. Buchanan

Notary Public Dionne K. Amado

My Commission Expires Sept. 7, 2021



Bureau of Land Management
 Arizona State Office
www.az.blm.gov

No. of Claims: _____ x \$10 = _____
 Check No.: _____ Init. _____
 Receipt No.: _____
 For BLM Use Only

3

When Recorded Return Document to:

Jerry E. Buchanan
P.O. Box 842
Oracle, AZ. 85623



OFFICIAL RECORDS OF
PINAL COUNTY RECORDER
VIRGINIA ROSS

DATE/TIME: 11/09/2018 1435
FEE: \$15.00
PAGES: 3
FEE NUMBER: 2018-084440



Check here if this is a change of address.

Telephone: 520-307-3014

E-mail address:

Actively Mining HOLD 2019


AFFIDAVIT OF PERFORMANCE OF ANNUAL WORK

1. State of Arizona, County of PINAL ss:
2. I (Name) Jerry E. Buchanan
3. Reside at (Address) P.O. Box 328

City Kearny County pinal

State AZ zip 85137 being duly sworn, depose and say that I am a citizen of the United States, more than eighteen years of age, and that all of the facts set forth in this affidavit, subject to the provisions and penalties of 18 U.S.C. 1001 pertaining to the filing of false, fictitious, or fraudulent statements with the United States, are true and correct according to the best of my knowledge, information and belief.

4. Owner's name and address (If not shown in Items 1-3 above).



5. That I am personally acquainted with the mining claim(s). The work and improvements were made by and at the expense of the owner(s) of said claim(s). Said contiguous group of claims, listed on this document, are situated in the

Saddle Mt. (optional) Mining District; PINAL County, Arizona.

Line No.	AMC NUMBER	CLAIM/SITE NAME	COUNTY RECORDER DATA (If available)	TWP	RNG	SEC
1	264415	Buck Mt. Mines TS #3	1416 683-684	T55	16E	4,8,9
2	264416	Buck Mt. Mines TS #4	1416 685-686	T55	16E	4,5
3	264418	Buck Mt. Mines TS #6	1416 689-690	T55	16E	3,4
4	264422	Buck Mt Mines TS #10	1416 697-698	T55	16E	Portions 3,4,9,10
5	394632	Buck Mt Mines TS #5	1620	T55	16E	9
6	394633	Buck Mt Mines TS #7	1620	T55	16E	8

Much theft + vandalism
 of Mine property + machinery;
 Mining permit first filed in
 EARLY 80's bonded plan of operations
 WAS APPROVED.

RECEIVED
 BLM AZ STATE OFFICE
 PHOENIX, ARIZONA
 2018 NOV 16 P 2:35
 BLM
 Date
 Stamp

7	394 634	Buck Mt. Mines T.S.#8	1620	T4S	16E	33
8	394 635	Buck Mt. Mines T.S.#9	1620	T4S	16E	33
9	394 636	Buck Mt. Mines T.S.#13	1620	T4S	16E	8
10	394 637	Buck Mt. Mines T.S.#14	1620	T4S	16E	8,9

6. That between the dates starting at 12 o'clock noon on September 1, 20 17 and ending at 12 o'clock noon on September 1, 20 18 at least \$ 5,600 dollars worth of work and improvements were done and performed upon said claim(s) or upon one or more of a contiguous group of claims for the benefit of all, wholly or partly outside of a contiguous group of claims for the benefit of all, not including the location work.

7. That the following persons were employed to perform the work and improvements described herein:
Jerry Buchanan, John Buchanan, Joe Buchanan

8. That the work and improvements performed were: Repair of existing roads, mine + stockpile ores for processing + sampling, process gravels to remove heavy metals, protect shafts for safety

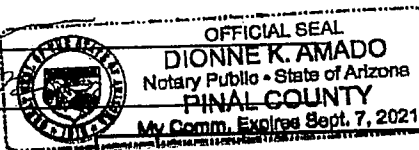
9. Dated: 10/17/2018 Signature: Jerry E. Buchanan, by John C. Buchanan I/POA

SUBSCRIBED AND SWORN TO before me, a Notary Public, this _____ day of _____ 20 18

By: JERRY E. Buchanan by John C. Buchanan. I/POA

Notary Public Dionne K. Amado

My Commission Expires Sept. 7, 2021



Bureau of Land Management
 Arizona State Office
www.az.blm.gov

No. of Claims: _____ x \$10 = _____
 Check No.: _____ Init. _____
 Receipt No.: _____
 For BLM Use Only

United States Department of the Interior
Bureau of Land Management
 DIV OF LANDS, MINRLS & ENERGY
 ONE N CENTRAL AVE
 PHOENIX, AZ 85004 -4427
 Phone: 602-417-9200

Receipt

No: 4311084

Transaction #: 4427455	
Date of Transaction: 11/20/2018	
CUSTOMER:	
JOHN C BUCHANAN PO BOX 5221 ORACLE, AZ 85623-5221 US	

LINE #	QTY	DESCRIPTION	REMARKS	UNIT PRICE	TOTAL
1	1.00	LOCATABLE MINERALS / MINING CLAIMS- NOT NEW-UNADJUD, ONE AUTH NO. ONLY / MINING CLAIM MONEY RECEIVED CASES: AMC45210/\$200.00	POL 2018/20	- n/a -	200.00
TOTAL:					\$200.00

PAYMENT INFORMATION					
1	AMOUNT:	200.00	POSTMARKED:	N/A	
	TYPE:	CHECK	RECEIVED:	11/16/2018	
	CHECK NO:	1177			
	NAME:	ARIZONA JOHNS ENTERPRISES & EQUIPMENT LLC PO BOX 5221 ORACLE AZ 85623-5221 US			

REMARKS
<i>There has been a fee increase - please review flyer</i>

This receipt was generated by the automated BLM Collections and Billing System and is a paper representation of a portion of the official electronic record contained therein.

UNITED STATES DEPARTMENT OF THE INTERIOR
BUREAU OF LAND MANAGEMENT

530

Amc 264415

[Handwritten initials]

Amc 394632

FORM APPROVED
OMB NO. 1004-0114
Expires: February 28, 2010

MAINTENANCE FEE WAIVER CERTIFICATION

SEE INSTRUCTIONS ON REVERSE **HOLD 2018**

1. This small miner waiver is filed for the assessment year beginning at noon on September 1, 2016 and ending at noon on September 1, 2017.
2. The undersigned and all related parties owned ten or fewer mining claims, mill, or tunnel sites located and maintained on Federal lands in the United States of America on September 1, 2017.
3. The undersigned have performed the assessment work **required by law** for each mining claim listed **prior to filing this waiver** and understand that by filing this form; an affidavit of assessment work **must** be recorded by the December 30th following the filing of this waiver.
4. The undersigned understand that if the assessment work obligation has not yet come due under 30 U.S.C. 28 (for those claims in their first assessment year only); a notice of intent to hold reciting this condition **must** be recorded by the December 30th following the filing of this waiver.
5. The undersigned understand that mill and tunnel sites may also be listed upon this waiver and be waived from payment of the maintenance fee; and that a notice of intent to hold for these sites is required to be recorded by the December 30th immediately following the filing of this waiver.
6. The undersigned understand and acknowledge that pursuant to 43 U.S.C. 1212 and 18 U.S.C. 1001; the filing or recording of a false, fictitious, or fraudulent document with the Bureau of Land Management may result in a fine of up to \$250,000, a prison term not to exceed five years, or both.
7. The mining claims, mill or tunnel sites for which this waiver from payment of the maintenance fees is requested are:

CLAIM OR SITE NAME	BLM RECORDATION SERIAL NUMBER
1. Buck Mt. Mines Tunnel/site # 3	Amc# 264415 ✓
2. Buck Mt. Mines Tunnel/site # 4	" 264416
3. Buck Mt. Mines Tunnel site # 6	" 264418
4. Buck Mt. Mines Tunnel site # 10	" 264422
5. Buck Mt. Mines Tunnel site # 5	" 394632 ✓
6. Buck Mt. Mines Tunnel site # 7	" 394633
7. Buck Mt. Mines Tunnel site # 8	" 394634
8. Buck Mt. Mines Tunnel site # 9	" 394635
9. Buck Mt. Mines Tunnel site # 13	" 394636
10. Buck Mt. Mines Tunnel site # 14	" 394637

The owner(s) (claimants) of the above mining claims and sites are:

NW CHECK S. CT
JERRY Buchanan ✓
 (Owner's Name - Please Print)
P.O. Box 328
 (Street or P.O. Box)
Kearny **AZ** **85237**
 (City) (State) (Zip Code)

[Signature]
 (Owner's Signature)

GET **John Buchanan** *Address updated AC 170*
 (Owner's Name - Please Print)
P.O. Box 5221
 (Street or P.O. Box)
Oracle **AZ** **85623**
 (City) (State) (Zip Code)

[Signature]
 (Owner's Signature)

ENTERED SEP 18 2017

RECEIVED
BLM AZ STATE OFFICE
JUG 29 A 8:00
NIX, AR

 (Owner's Name - Please Print)

 (Street or P.O. Box)

 (City) (State) (Zip Code)

ENTERED
AC 483/AC 247
SEP 18 2017
expired form
BY: *[Signature]*

0967196

(Owner's Name - Please Print)	(Owner's Signature)
(Street or P.O. Box)	(City) (State) (Zip Code)
(Owner's Name - Please Print)	(Owner's Signature)
(Street or P.O. Box)	(City) (State) (Zip Code)
(Owner's Name - Please Print)	(Owner's Signature)
(Street or P.O. Box)	(City) (State) (Zip Code)
(Owner's Name - Please Print)	(Owner's Signature)
(Street or P.O. Box)	(City) (State) (Zip Code)

INSTRUCTIONS

1. This certification is made under the provisions of § 1744 of Title 43 and § 28-28k of Title 30 of the United States Code; and the regulations thereunder (43 CFR Part 3830).
2. The claimant(s) must fill in the dates in paragraph 1 for the beginning and ending of the assessment year for which this waiver is sought.
3. The claimant(s) must fill in the date in paragraph 2 for the beginning of the assessment year for which this waiver is sought.
4. All claim and site names and Bureau of Land Management (BLM) serial numbers must be listed for the mining claims, mill sites, and tunnel sites for which the waiver is sought.
5. All owners of the mining claims, mill sites, and tunnel sites and their addresses must be given.
6. This waiver form must be signed by all the claimants or their designated agent, in original form. If an agent is designated, a notarized designation of agent, signed by all of the claimants with proper address given, must be submitted with this waiver.
7. This form must be filed no later than September 1st for the upcoming assessment year in the BLM State Office where the mining claims or sites are recorded, or the waiver cannot be granted by the BLM. (Example: to obtain a waiver for the assessment year 2000, which begins at noon on September 1, 1999, you must qualify for and file for a waiver no later than September 1, 1999, in the proper BLM State Office).
8. For all mining claims which require assessment work, you must record an affidavit of labor on or before the December 30th immediately following the filing of this waiver. For all other mining claims or sites waived, you must record a notice of intent to hold on or before the December 30th immediately following the filing of this waiver.
9. Mill and tunnel sites may also be listed upon this waiver and be waived from payment of the maintenance fee. A notice of intent to hold for these sites is required to be filed by the December 30th following the filing of this waiver.

NOTICE/BURDEN HOURS STATEMENT

The Privacy Act of 1974, as amended, and the regulation in 43 CFR 2.48(d) provide that you be furnished the following information in connection with the information required by this certification of waiver from rental fees.

AUTHORITY: 30 U.S.C. 28-28k; 43 U.S.C. 1201, 1457, 1740, and 1744; and 43 CFR 3830.

PRINCIPLE PURPOSE: This information is to be used to verify that the owner(s) (claimants) of a mining claim has complied with 30 U.S.C. 28f and is entitled to perform assessment work in lieu of paying the maintenance fee for the mining claims listed on this form.

ROUTINE USE: (1) Adjudication of the claimant(s) certification of waiver from paying the maintenance fee otherwise required by 30 U.S.C. 28f. (2) Disclosure may be made to appropriate Federal agencies when location is made within the agency's geographic area of responsibility. (3) Information from the record and/or the record will be transferred to the appropriate Federal, State, or local agency, or a member of the public in response to a specific request for pertinent information. (4) Information may also be provided to the Department of Justice or in a proceeding before a court or adjudicative body; or to Federal, State, local or foreign agencies when needed for enforcement of civil or criminal codes or applicable regulations concerning title rights upon the public land.

EFFECT OF NOT PROVIDING INFORMATION: Disclosure of this information is required by 30 U.S.C. 28f and 43 CFR Part 3830 for those qualified claimants wishing to take the small miner waiver allowed. Failure to supply the information required in this form to support the claimants certification of waiver from payment of the otherwise required maintenance fees will result in the waiver being disallowed and the mining claims subject to forfeiture by BLM under 30 U.S.C. 28i.

The Paperwork Reduction Act of 1995 requires us to inform you that:

This information is being collected to allow the BLM to determine if you qualify for a waiver from the payment of \$100 per mining claim or site maintenance fee established in 30 U.S.C. 28f and the implementing regulations at 43 CFR 3830. A response to this request is required in accordance with the statute to obtain your benefit.

BLM would like you to know that you do not have to respond to this, or any other, Federal agency-sponsored information collection unless it displays a currently valid OMB control number.

Public reporting burden for this form is estimated to average 20 minutes (.33 hours) per response, including time to review instructions, gathering and maintaining data, and completing and reviewing the form. Direct comments regarding this burden estimate, or any other aspect of this form, to the U.S. Department of the Interior, Bureau of Land Management, (1004-0114) Bureau Information Collection Clearance Officer (WO-630), Mail Stop 401 LS, 1849 C St., N.W., Washington, D.C. 20240.

FOR OFFICIAL USE ONLY

RECEIVED
BLM STATE OFFICE
AZ
27 AUG 29 A 8:09
PHOENIX, ARIZONA

Customer Name Update Screen

System ID:MC

Name: BUCHANAN JOHN

Lookup

Proprietor #: 10647

Renumber To:

Category: P - PRIVATE

Address: PO BOX 5221

City: ORACLE

State: AZ

Lookup

Zip: 856235221

UNDELIVERABLE

No Annual Reminders

Email:

Phone:

ENTERED
Ac 170 on
SEP 18 2017
BY: PB

AMC 394632 -637
Per 2018 WVR #532

Save

Save/Override DataFlux

Delete

Renumber

Customer details successfully saved for Customer Id 10647

Customer Name Update Screen

System ID: MC

Name: BUCHANAN JOHN

Lookup

Proprietor #: 10647

Renumber To:

Category: P - PRIVATE

Address: PO BOX 328

City: KEARNY

State: AZ

Lookup

Zip: 851370106

UNDELIVERABLE

No Annual Reminders

Email:

Phone:

Save

Save/Override DataFlux

Delete

Renumber

UNITED STATES DEPARTMENT OF THE INTERIOR
BUREAU OF LAND MANAGEMENT

579

264415
394632

FORM APPROVED
OMB NO. 1004-0114
Expires: February 28, 2010

MAINTENANCE FEE WAIVER CERTIFICATION

SEE INSTRUCTIONS ON REVERSE

HOLD 2017
HOLD 2018

1. This small miner waiver is filed for the assessment year beginning at noon on September 1, ~~2015~~ and ending at noon on September 1, ~~2016~~ ²⁰¹⁷ States of America on September 1, ²⁰¹⁶
2. The undersigned and all related parties owned ten or fewer mining claims, mill, or tunnel sites located and maintained on Federal lands in the United States of America on September 1, ²⁰¹⁶
3. The undersigned have performed the assessment work **required by law** for each mining claim listed **prior to filing this waiver** and understand that by filing this form; an affidavit of assessment work **must** be recorded by the December 30th following the filing of this waiver.
4. The undersigned understand that if the assessment work obligation has not yet come due under 30 U.S.C. 28 (for those claims in their first assessment year only); a notice of intent to hold reciting this condition **must** be recorded by the December 30th following the filing of this waiver.
5. The undersigned understand that mill and tunnel sites may also be listed upon this waiver and be waived from payment of the maintenance fee; and that a notice of intent to hold for these sites is required to be recorded by the December 30th immediately following the filing of this waiver.
6. The undersigned understand and acknowledge that pursuant to 43 U.S.C. 1212 and 18 U.S.C. 1001; the filing or recording of a false, fictitious, or fraudulent document with the Bureau of Land Management may result in a fine of up to \$250,000, a prison term not to exceed five years, or both.
7. The mining claims, mill or tunnel sites for which this waiver from payment of the maintenance fees is requested are:

CLAIM OR SITE NAME	BLM RECORDATION SERIAL NUMBER
1. Buck Mt. Mines Tunnel site # 3	AMC 264415 ✓
2. Buck Mt. Mines Tunnel site #4	" 264416
3. Buck Mt. Mines Tunnel site #6	" 264418
4. Buck Mt. Mines Tunnel site #10	" 264422
5. Buck Mt. Mines Tunnel site #5	" 394632
6. Buck Mt. Mines Tunnel site #7	" 394633
7. Buck Mt. Mines Tunnel site #8	" 394634
8. Buck Mt. MINES TUNNEL site #9	" 394635
9. BUCK MT. Mines Tunnel site #13	" 394636
10. BUCK MT. MINES TUNNEL site #14	" 394637

The owner(s) (claimants) of the above mining claims and sites are:

JERRY Buchanan
(Owner's Name - Please Print)

Jerry Buchanan
(Owner's Signature)

P.O. BOX 328
(Street or P.O. Box)

Kearney AZ 85237
(City) (State) (Zip Code)

John Buchanan
(Owner's Name - Please Print)

John Buchanan
(Owner's Signature)

P.O. BOX 5221
(Street or P.O. Box)

Avada, AZ 85623
(City) (State) (Zip Code)

(Owner's Name - Please Print)

(Owner's Signature)

(Street or P.O. Box)

(City)

(State)

(Zip Code)

(Continued on page 2)

INTEREST
SEP 08 2016
BY: [Signature]

RECEIVED
BLM AZ STATE OFFICE
2016 SEP -1 P 2:48
PHOENIX, ARIZONA

Wm

2.)

August 28, 2016

(Owner's Name - Please Print)

(Street or P.O. Box)

(Owner's Name - Please Print)

(Street or P.O. Box)

(Owner's Name - Please Print)

(Street or P.O. Box)

(Owner's Name - Please Print)

(Street or P.O. Box)

(Owner's Signature)

(City) (State) (Zip Code)

RECEIVED
BLM AZ STATE OFFICE

2016 SEP - 1 P 2:48

(Owner's Signature)

(City) (State) (Zip Code)

PHOENIX, ARIZONA

(Owner's Signature)

(City) (State) (Zip Code)

(Owner's Signature)

(City) (State) (Zip Code)

INSTRUCTIONS

1. This certification is made under the provisions of § 1744 of Title 43 and § 28-28k of Title 30 of the United States Code; and the regulations thereunder (43 CFR Part 3830).
2. The claimant(s) **must** fill in the dates in paragraph 1 for the beginning and ending of the assessment year for which this waiver is sought.
3. The claimant(s) **must** fill in the date in paragraph 2 for the beginning of the assessment year for which this waiver is sought.
4. All claim and site names and Bureau of Land Management (BLM) serial numbers **must** be listed for the mining claims, mill sites, and tunnel sites for which the waiver is sought.
5. All owners of the mining claims, mill sites, and tunnel sites and their addresses **must** be given.
6. This waiver form **must** be signed by all the claimants or their designated agent, in original form. If an agent is designated, a notarized designation of agent, signed by all of the claimants with proper address given, **must** be submitted with this waiver.
7. This form **must** be filed no later than September 1st for the upcoming assessment year in the BLM State Office where the mining claims or sites are recorded, or the waiver cannot be granted by the BLM. (Example: to obtain a waiver for the assessment year 2000, which begins at noon on September 1, 1999, you **must** qualify for and file for a waiver no later than September 1, 1999, in the proper BLM State Office).
8. For all mining claims which require assessment work, you **must** record an affidavit of labor on or before the December 30th immediately following the filing of this waiver. For all other mining claims or sites waived, you **must** record a notice of intent to hold on or before the December 30th immediately following the filing of this waiver.
9. Mill and tunnel sites may also be listed upon this waiver and be waived from payment of the maintenance fee. A notice of intent to hold for these sites is required to be filed by the December 30th following the filing of this waiver.

NOTICE/BURDEN HOURS STATEMENT

The Privacy Act of 1974, as amended, and the regulation in 43 CFR 2.48(d) provide that you be furnished the following information in connection with the information required by this certification of waiver from rental fees.

AUTHORITY: 30 U.S.C. 28-28k; 43 U.S.C. 1201, 1457, 1740, and 1744; and 43 CFR 3830.

PRINCIPLE PURPOSE: This information is to be used to verify that the owner(s) (claimants) of a mining claim has complied with 30 U.S.C. 28f and is entitled to perform assessment work in lieu of paying the maintenance fee for the mining claims listed on this form.

ROUTINE USE: (1) Adjudication of the claimant(s) certification of waiver from paying the maintenance fee otherwise required by 30 U.S.C. 28f. (2) Disclosure may be made to appropriate Federal agencies when location is made within the agency's geographic area of responsibility. (3) Information from the record and/or the record will be transferred to the appropriate Federal, State, or local agency, or a member of the public in response to a specific request for pertinent information. (4) Information may also be provided to the Department of Justice or in a proceeding before a court or adjudicative body; or to Federal, State, local or foreign agencies when needed for enforcement of civil or criminal codes or applicable regulations concerning title rights upon the public land.

EFFECT OF NOT PROVIDING INFORMATION: Disclosure of this information is required by 30 U.S.C. 28f and 43 CFR Part 3830 for those qualified claimants wishing to take the small miner waiver allowed. Failure to supply the information required in this form to support the claimants certification of waiver from payment of the otherwise required maintenance fees will result in the waiver being disallowed and the mining claims subject to forfeiture by BLM under 30 U.S.C. 28i.

The Paperwork Reduction Act of 1995 requires us to inform you that:

This information is being collected to allow the BLM to determine if you qualify for a waiver from the payment of \$100 per mining claim or site maintenance fee established in 30 U.S.C. 28f and the implementing regulations at 43 CFR 3830. A response to this request is required in accordance with the statute to obtain your benefit.

BLM would like you to know that you do not have to respond to this, or any other, Federal agency-sponsored information collection unless it displays a currently valid OMB control number.

Public reporting burden for this form is estimated to average 20 minutes (.33 hours) per response, including time to review instructions, gathering and maintaining data, and completing and reviewing the form. Direct comments regarding this burden estimate, or any other aspect of this form, to the U.S. Department of the Interior, Bureau of Land Management, (1004-0114) Bureau Information Collection Clearance Officer (WO-630), Mail Stop 401 LS, 1849 C St., N.W., Washington, D.C. 20240.

FOR OFFICIAL USE ONLY

UNITED STATES
DEPARTMENT OF THE INTERIOR
BUREAU OF LAND MANAGEMENT
MAINTENANCE FEE WAIVER CERTIFICATION

573

A.H.

45210 189264
108199 264415
116092 327157

FORM APPROVED

OMB NO. 1004-0114

Expires: October 31, 2016

327469 394632

SEE INSTRUCTIONS ON PAGE 2 HOLD 2016

1. This small miner waiver is filed for the assessment year beginning on September 1, ~~2014~~ and ending on September 1, ~~2015~~ 2016
2. The undersigned and all related parties owned ten or fewer mining claims, mill, or tunnel sites located and maintained on Federal lands in the United States of America on September 1, 2015.
3. The undersigned have performed the assessment work required by law for each mining claim listed prior to filing this waiver and understand that by filing this form, the undersigned must file an affidavit of assessment work with the Bureau of Land Management (BLM) by the December 30th following the filing of this waiver.
4. The undersigned understand that if the assessment work obligation has not yet come due under 30 U.S.C. 28 (for those claims in their first assessment year only), a notice of intent to hold reciting this condition must be recorded by the December 30th following the filing of this waiver.
5. The undersigned understand that mill and tunnel sites may also be listed on this waiver and be waived from payment of the maintenance fee, and that a notice of intent to hold for these sites is required to be filed with the BLM by the December 30th following the filing of this waiver.
6. The undersigned understand and acknowledge that pursuant to 43 U.S.C. 1212 and 18 U.S.C. 1001, the filing or recording of a false, fictitious, or fraudulent document with the BLM may result in a fine of up to \$250,000, a prison term not to exceed five years, or both.
7. The mining claims, mill or tunnel sites for which this waiver from payment of the maintenance fees is requested are:

CLAIM OR SITE NAME BLM RECORDATION SERIAL NUMBER

CLAIM OR SITE NAME	BLM RECORDATION SERIAL NUMBER
1. Mountain Goat Lode	AMC 45210 ✓
2. GOLD Mine #1 Lode	" 45211
3. Buck Mt. Mines #1 Lode	" 116 092
4. Buck Mt. Mines Lode #2	" 116 093
5. Buck Mt. Mines Placer #1	" 264 428
6. Buck Mt. Mines Placer #2	" 327 469
7. The Theresa + Sarah B. Lode	" 189 264
8. Desperation #1 Lode	" 108 199
9. Jonathan Starship Mines #1 Lode	" 327 157
10. Jonathan Starship Mines #2 Lode	" 327 158

The owner(s) (claimants) of the above mining claims and sites are:

John C. Buchanan

(Owner's Name - Please Print)

P.O. Box 842 + P.O. Box 5221

(Owner's Mailing Address)

John C. Buchanan

(Owner's Signature)

Oracle

(City)

AZ 85623
PHOENIX RIZONA
(State) (Zip Code)

Theresa Buchanan

(Owner's Name - Please Print)

P.O. Box 842

(Owner's Mailing Address)

Theresa Buchanan

(Owner's Signature)

Oracle

(City)

AZ 85623
PHOENIX RIZONA
(State) (Zip Code)

Jonathan Buchanan

(Owner's Name - Please Print)

(Owner's Mailing Address)

Jonathan Buchanan

(Owner's Signature)

Oracle

(City)

AZ 85623
(State) (Zip Code)

P.O. Box 5221

(Owner's Name - Please Print)

BTM Buchanan Trucking Mining
P.O. Box 842

(Owner's Mailing Address)

Buchanan Trucking Mining

(Owner's Signature)

Oracle

(City)

AZ 85623
(State) (Zip Code)

SEP 11 2015

BY: [Signature]

nmw
9/11/15

John J. Buchanan
P.O. Box 691

John J. Buchanan
Winkelman, AZ. 85292

JOE Buchanan
(Owner's Name - Please Print)

Joe Buchanan
(Owner's Signature)

P.O. Box 691
(Owner's Mailing Address)

Winkelman AZ 85292
(City) (State) (Zip Code)

Julia K. Buchanan
(Owner's Name - Please Print)

Julia Buchanan
(Owner's Signature)

P.O. Box 842
(Owner's Mailing Address)

Oracle AZ 85623
(City) (State) (Zip Code)

SARAH A. Buchanan
(Owner's Name - Please Print)

Sarah Buchanan
(Owner's Signature)

P.O. Box 5221
(Owner's Mailing Address)

Oracle AZ 85623
(City) (State) (Zip Code)

Jerry Buchanan
(Owner's Name - Please Print)

Jerry Buchanan
(Owner's Signature)

P.O. Box 328
(Owner's Mailing Address)

Keavney AZ 85137
(City) (State) (Zip Code)

18 U.S.C. 1001 and 43 U.S.C. 1212 make it a crime for any person knowingly and willfully to make to any department or agency of the United States any false, fictitious or fraudulent statements or representations as to any matter within its jurisdiction.

INSTRUCTIONS

1. This certification is made under the provisions of 43 U.S.C. § 1744 and 30 U.S.C. §28-28k and the regulations thereunder (43 CFR Part 3830).
2. The claimant(s) must fill in the dates in paragraph 1 for the beginning and ending of the assessment year for which this waiver is sought.
3. The claimant(s) must fill in the date in paragraph 2 for the beginning of the assessment year for which this waiver is sought.
4. All claim and site names and BLM serial numbers must be listed for the mining claims, mill sites, and tunnel sites for which the waiver is sought.
5. All owners of the mining claims, mill sites, and tunnel sites and their addresses must be given.
6. This waiver form must be signed by all the claimants or their designated agent, in original form. If an agent is designated, a notarized designation of agent, signed by all of the claimants with proper address given, must be submitted with this waiver.
7. This form must be filed no later than September 1st for the upcoming assessment year in the BLM State Office where the mining claims or sites are recorded, or the waiver cannot be granted by the BLM. (Example: To obtain a waiver for the assessment year 2012, which begins on September 1, 2011, you must qualify for and file for a waiver no later than September 1, 2011, in the proper BLM State Office.)
8. For all mining claims which require assessment work, you must record an affidavit of labor on or before the December 30th immediately following the filing of this waiver. For all other mining claims or sites waived, you must record a notice of intent to hold on or before the December 30th immediately following the filing of this waiver.
9. Mill and tunnel sites may also be listed on this waiver and be waived from payment of the maintenance fee. A notice of intent to hold for these sites is required to be filed by the December 30th following the filing of this waiver.

FOR OFFICIAL USE ONLY

UNITED STATES
DEPARTMENT OF THE INTERIOR
BUREAU OF LAND MANAGEMENT

MAINTENANCE FEE WAIVER CERTIFICATION

574

AA

264415
394632
FORM APPROVED
OMB NO. 1004-0114
Expires: October 31, 2016

SEE INSTRUCTIONS ON PAGE 2 HOLD 2016

1. This small miner waiver is filed for the assessment year beginning on September 1, ~~2014~~ ²⁰¹⁵ and ending on September 1, ~~2015~~ ²⁰¹⁶.
2. The undersigned and all related parties owned ten or fewer mining claims, mill, or tunnel sites located and maintained on Federal lands in the United States of America on September 1, 2015.
3. The undersigned have performed the assessment work required by law for each mining claim listed prior to filing this waiver and understand that by filing this form, the undersigned must file an affidavit of assessment work with the Bureau of Land Management (BLM) by the December 30th following the filing of this waiver.
4. The undersigned understand that if the assessment work obligation has not yet come due under 30 U.S.C. 28 (for those claims in their first assessment year only), a notice of intent to hold reciting this condition must be recorded by the December 30th following the filing of this waiver.
5. The undersigned understand that mill and tunnel sites may also be listed on this waiver and be waived from payment of the maintenance fee, and that a notice of intent to hold for these sites is required to be filed with the BLM by the December 30th following the filing of this waiver.
6. The undersigned understand and acknowledge that pursuant to 43 U.S.C. 1212 and 18 U.S.C. 1001, the filing or recording of a false, fictitious, or fraudulent document with the BLM may result in a fine of up to \$250,000, a prison term not to exceed five years, or both.
7. The mining claims, mill or tunnel sites for which this waiver from payment of the maintenance fees is requested are:

CLAIM OR SITE NAME	BLM RECORDATION SERIAL NUMBER
1. Buck Mt. Mines Tunnel Site # 3	AMC 264415
2. Buck Mt. Mines Tunnel Site # 4	AMC 264416
3. Buck Mt. Mines Tunnel Site # 6	AMC 264418
4. Buck Mt. Mines Tunnel Site # 10	AMC 264422
5. Buck Mt. Mines Tunnel Site # 5	AMC 264415 394632
6. Buck Mt. Mines Tunnel Site # 7	AMC 394633
7. Buck Mt. Mines Tunnel Site # 8	AMC 394634
8. Buck Mt. Mines Tunnel Site # 9	AMC 394635
9. Buck Mt. Mines Tunnel Site # 13	AMC 394636
10. Buck Mt. Mines Tunnel Site # 14	AMC 394637

The owner(s) (claimants) of the above mining claims and sites are:

JERRY Buchanan
 (Owner's Name - Please Print)
 P.O. Box 328
 (Owner's Mailing Address)

Jerry Buchanan
 (Owner's Signature)
 Kearney A2 85237
 (City) (State) (Zip Code)

John Buchanan
 (Owner's Name - Please Print)
 P.O. Box 5221
 (Owner's Mailing Address)

John Buchanan
 (Owner's Signature)
 Oracle A2 85623
 (City) (State) (Zip Code)

(Owner's Name - Please Print)

(Owner's Signature)

(Owner's Mailing Address)

(City) (State) (Zip Code)

(Owner's Name - Please Print)

(Owner's Signature)

(Owner's Mailing Address)

(City) (State) (Zip Code)

(Continued on page 2)

INTEREST
 247
 SEP 11 2015
 483
 BY: [Signature]

RECEIVED
 BLM AT PHOENIX OFFICE
 2015 AUG 31 P 3 38
 PHOENIX, ARIZONA

10/c [Signature]

(Owner's Name - Please Print)

(Owner's Signature)

(Owner's Mailing Address)

(City)

(State)

(Zip Code)

(Owner's Name - Please Print)

(Owner's Signature)

(Owner's Mailing Address)

(City)

(State)

(Zip Code)

(Owner's Name - Please Print)

(Owner's Signature)

(Owner's Mailing Address)

(City)

(State)

(Zip Code)

(Owner's Name - Please Print)

(Owner's Signature)

(Owner's Mailing Address)

(City)

(State)

(Zip Code)

18 U.S.C. 1001 and 43 U.S.C. 1212 make it a crime for any person knowingly and willfully to make to any department or agency of the United States any false, fictitious or fraudulent statements or representations as to any matter within its jurisdiction.

INSTRUCTIONS

1. This certification is made under the provisions of 43 U.S.C. § 1744 and 30 U.S.C. §28-28k and the regulations thereunder (43 CFR Part 3830).
2. The claimant(s) must fill in the dates in paragraph 1 for the beginning and ending of the assessment year for which this waiver is sought.
3. The claimant(s) must fill in the date in paragraph 2 for the beginning of the assessment year for which this waiver is sought.
4. All claim and site names and BLM serial numbers must be listed for the mining claims, mill sites, and tunnel sites for which the waiver is sought.
5. All owners of the mining claims, mill sites, and tunnel sites and their addresses must be given.
6. This waiver form must be signed by all the claimants or their designated agent, in original form. If an agent is designated, a notarized designation of agent, signed by all of the claimants with proper address given, must be submitted with this waiver.
7. This form must be filed no later than September 1st for the upcoming assessment year in the BLM State Office where the mining claims or sites are recorded, or the waiver cannot be granted by the BLM. (Example: To obtain a waiver for the assessment year 2012, which begins on September 1, 2011, you must qualify for and file for a waiver no later than September 1, 2011, in the proper BLM State Office.)
8. For all mining claims which require assessment work, you must record an affidavit of labor on or before the December 30th immediately following the filing of this waiver. For all other mining claims or sites waived, you must record a notice of intent to hold on or before the December 30th immediately following the filing of this waiver.
9. Mill and tunnel sites may also be listed on this waiver and be waived from payment of the maintenance fee. A notice of intent to hold for these sites is required to be filed by the December 30th following the filing of this waiver.

FOR OFFICIAL USE ONLY

When Recorded Return Document to:

John C. Buchanan
P.O. Box 5221
Oracle, Arizona 85623

45210

Check here if this is a change of address.

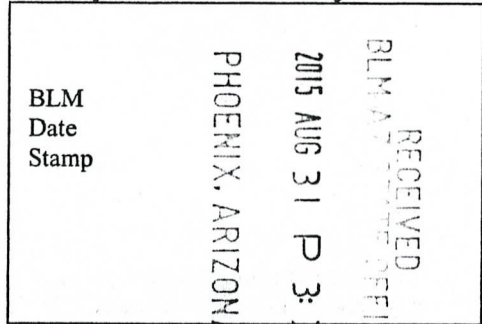
Telephone: 520-307-3014

E-mail address: _____

HOLD 2016 Actively Mining

AFFIDAVIT OF PERFORMANCE OF ANNUAL WORK

- 1. State of Arizona, County of Pinal ss:
- 2. I (Name) John Buchanan
- 3. Reside at (Address) P.O. Box 5221



City Oracle County PINAL

State AZ Zip 85623 being duly sworn, depose and say that I am a citizen of the United States, more than eighteen years of age, and that all of the facts set forth in this affidavit, subject to the provisions and penalties of 18 U.S.C. 1001 pertaining to the filing of false, fictitious, or fraudulent statements with the United States, are true and correct according to the best of my knowledge, information and belief.

4. Owner's name and address (If not shown in Items 1-3 above). _____

5. That I am personally acquainted with the mining claim(s). The work and improvements were made by and at the expense of the owner(s) of said claim(s). Said contiguous group of claims, listed on this document, are situated in the

BANNER (optional) Mining District; GILA County, Arizona.

Line No.	AMC NUMBER	CLAIM/SITE NAME	COUNTY RECORDER DATA (If available)	TWP	RNG	SEC
1	45210	Mountain Crest	703/462	4S	16E	20
2	45211	Gold Mine #1	703/463	4S	16E	20
3						
4						
5						
6						

ENTERED
SEP 02 2015
BY: el

BLM
Date
Stamp

2015 AUG 31 P 3:40
PHOENIX, ARIZONA

RECEIVED
BLM ARIZONA STATE OFFICE

7					
8					
9					
10					

6. That between the dates starting at 12 o'clock noon on September 1, 20 14 and ending at 12 o'clock noon on September 1, 20 15 at least \$ 7,700 dollars worth of work and improvements were done and performed upon said claim(s) or upon one or more of a contiguous group of claims for the benefit of all, wholly or partly outside of a contiguous group of claims for the benefit of all, not including the location work.

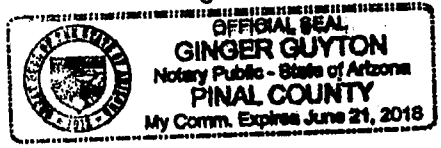
7. That the following persons were employed to perform the work and improvements described herein: John Buchanan, TERRY Buchanan, JOE Buchanan

8. That the work and improvements performed were: Major Road Repair + Mining + Stock Piling Metallic Ores.

9. Dated: 8/28/2015 Signature: [Signature]

SUBSCRIBED AND SWORN TO before me, a Notary Public, this 28 day of August 20 15

By: John Buchanan
Notary Public Ginger Guyton
My Commission Expires Jun. 21, 2018



Bureau of Land Management
Arizona State Office
www.az.blm.gov

No. of Claims: 2 x \$10 = \$20.00
Check No.: 1232 Init. [Initials]
Receipt No.: 3884010
For BLM Use Only

When Recorded Return Document to:

John C. Buchanan
P.O. Box 5221
Oracle, AZ 85623

116092
264415
327469

Check here if this is a change of address.

Telephone: 520-307-3014

E-mail address: _____

Hold 2016 Actively Mining Sampling

AFFIDAVIT OF PERFORMANCE OF ANNUAL WORK

1. State of Arizona, County of PINAL ss:

2. I (Name) John C. Buchanan

3. Reside at (Address) P.O. Box 5221

City Oracle County _____

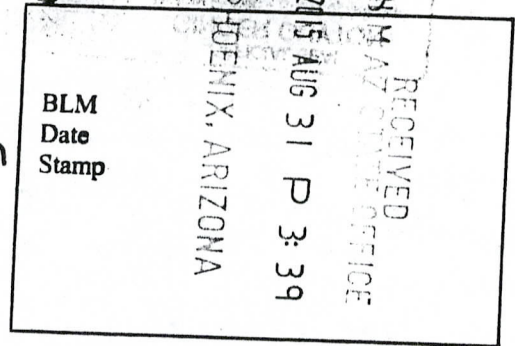
State AZ Zip 85623 being duly sworn, depose and say that I am a citizen of the United States, more than eighteen years of age, and that all of the facts set forth in this affidavit, subject to the provisions and penalties of 18 U.S.C. 1001 pertaining to the filing of false, fictitious, or fraudulent statements with the United States, are true and correct according to the best of my knowledge, information and belief.

4. Owner's name and address (if not shown in Items 1-3 above) _____

5. That I am personally acquainted with the mining claim(s). The work and improvements were made by and at the expense of the owner(s) of said claim(s). Said contiguous group of claims, listed on this document, are situated in the

SADDLE MT. (optional) Mining District; PINAL County, Arizona.

Line No.	AMC NUMBER	CLAIM/SITE NAME	COUNTY RECORDER DATA (if available)	TWP	RNG	SEC
1	116092	Buck Mt. Mines #1	1646 / 952-953	T5S	16E	5
2	116093	Buck Mt. Mines #2	1646 / 964-966	T5S	16E	5
3	264428	Buck Mt. Mines Phase #1	1646 / 956-957	T5S	16E	5, 4, 8, 9, 1
4	327469	Buck Mt. Mines Phase #2	1416 / 681-682	T5S	16E	4, 9
5						
6						



AFFIDAVIT OF PERFORMANCE OF ANNUAL WORK – page 2

RECEIVED
BLM DISTRICT OFFICE
2015 AUG 31 P 3:10
PHOENIX, ARIZONA
BLM
Date
Stamp

7						
8						
9						
10						

6. That between the dates starting at 12 o'clock noon on September 1, 20 14 and ending at 12 o'clock noon on September 1, 20 15 at least \$ 3,500 dollars worth of work and improvements were done and performed upon said claim(s) or upon one or more of a contiguous group of claims for the benefit of all, wholly or partly outside of a contiguous group of claims for the benefit of all, not including the location work.

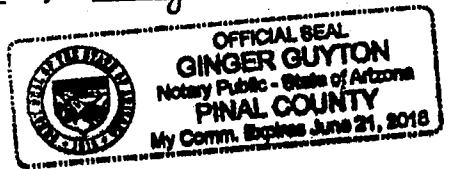
7. That the following persons were employed to perform the work and improvements described herein: John Buchanan, JOE Buchanan, JERRY Buchanan

8. That the work and improvements performed were: Road Repair From Floods, Mine + Stock pile ore for processing. Reset stolen Claim Markers as possible, clean up areas.

9. Dated 8/28/2015 Signature: [Signature]

SUBSCRIBED AND SWORN TO before me, a Notary Public, this 28 day of August 20 15

By: John Buchanan
Notary Public Ginger Guyton
My Commission Expires Jun. 21, 2018



Bureau of Land Management
Arizona State Office
www.az.blm.gov

No. of Claims: 4 x \$10 = \$40.00
Check No.: 1232 Init. A.A.
Receipt No.: 338401D
For BLM Use Only

Form: MCF108
Revised Jan. 2006
Page 2 of 2

When Recorded Return Document to:

John C. Buchanan
P.O. Box 5221
Oracle, Arizona 85623

108199

Check here if this is a change of address.

Telephone: 520-307-3014

E-mail address: _____

HOLD 2016 Actively Mining + Improving

AFFIDAVIT OF PERFORMANCE OF ANNUAL WORK

1. State of Arizona, County of PINAL ss:

2. I (Name) John C. Buchanan

3. Reside at (Address) P.O. Box 5221

RECEIVED
BLM
Date Stamp
2015 AUG 31 P 3:39
PHOENIX, ARIZONA

City Oracle County PINAL

State Az zip 85623 being duly sworn, depose and say that I am a citizen of the United States, more than eighteen years of age, and that all of the facts set forth in this affidavit, subject to the provisions and penalties of 18 U.S.C. 1001 pertaining to the filing of false, fictitious, or fraudulent statements with the United States, are true and correct according to the best of my knowledge, information and belief.

4. Owner's name and address (if not shown in Items 1-3 above). _____

5. That I am personally acquainted with the mining claim(s). The work and improvements were made by and at the expense of the owner(s) of said claim(s). Said contiguous group of claims, listed on this document, are situated in the Oro Blanco (optional) Mining District; Santa Cruz County, Arizona.

Line No.	AMC NUMBER	CLAIM/SITE NAME	COUNTY RECORDER DATA (If available)	TWP	RNG	SEC
1	108199	Desperation #1 ledge	283/135-137	23S	11E	20
2						
3						
4						
5						
6						

BLM
Date
Stamp

2015 AUG 31 P 3:39 PM
PHOENIX, ARIZONA

RECEIVED
BLM AZ DISTRICT OFFICE

7					
8					
9					
10					

6. That between the dates starting at 12 o'clock noon on September 1, 20 14 and ending at 12 o'clock noon on September 1, 20 15 at least \$ 200 dollars worth of work and improvements were done and performed upon said claim(s) or upon one or more of a contiguous group of claims for the benefit of all, wholly or partly outside of a contiguous group of claims for the benefit of all, not including the location work.

7. That the following persons were employed to perform the work and improvements described herein: John Buchanan

8. That the work and improvements performed were: Road repair, Mine + process ore, test and sample

9. Dated: 9/28/2015 Signature: John Buchanan

SUBSCRIBED AND SWORN TO before me, a Notary Public, this 28 day of August 20 15

By: John Buchanan

Notary Public: Ginger Guyton

My Commission Expires Jun. 21, 2018



No. of Claims: 1 x \$10 = \$10.00
 Check No.: 1232 Init. A.G.
 Receipt No.: 3384010
 For BLM Use Only

Bureau of Land Management
 Arizona State Office
www.az.blm.gov

When Recorded Return Document to:

John C. Buchanan
P.O. Box 842
Oracle, AZ. 85623

189264

Check here if this is a change of address.

Telephone: 520-307-3014

E-mail address: _____

HOLD 2016 MINING + SAMPLING

AFFIDAVIT OF PERFORMANCE OF ANNUAL WORK

1. State of Arizona, County of Pinal ss:

2. I (Name) John C. Buchanan

3. Reside at (Address) P.O. Box 842

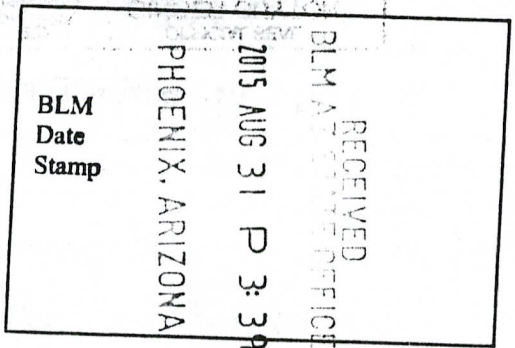
City Oracle County PINAL

State AZ zip 85623 being duly sworn, depose and say that I am a citizen of the United States, more than eighteen years of age, and that all of the facts set forth in this affidavit, subject to the provisions and penalties of 18 U.S.C. 1001 pertaining to the filing of false, fictitious, or fraudulent statements with the United States, are true and correct according to the best of my knowledge, information and belief.

4. Owner's name and address (if not shown in Items 1-3 above) _____

5. That I am personally acquainted with the mining claim(s). The work and improvements were made by and at the expense of the owner(s) of said claim(s). Said contiguous group of claims, listed on this document, are situated in the

POTT'S CANYON ^{N. of Superior} (optional) Mining District; PINAL County, Arizona.



Line No.	AMC NUMBER	CLAIM/SITE NAME	COUNTY RECORDER DATA (if available)	TWP	RNG	SEC
1	189264	The Theresa + Sarah B	1145 667-668	T2N	12E	15
2						
3						
4						
5						
6						

BLM 47 RECEIVED
 2015 AUG 31 P 3:10
 PHOENIX, ARIZONA
 BLM
 Date
 Stamp

7					
8					
9					
10					

6. That between the dates starting at 12 o'clock noon on September 1, 20 14 and ending at 12 o'clock noon on September 1, 20 15 at least \$ 300 dollars worth of work and improvements were done and performed upon said claim(s) or upon one or more of a contiguous group of claims for the benefit of all, wholly or partly outside of a contiguous group of claims for the benefit of all, not including the location work.

7. That the following persons were employed to perform the work and improvements described herein: John C. Buchanan, JERRY Buchanan

8. That the work and improvements performed were: Road IMPROVEMENT, Load out + Mine ore for sampling/processing.

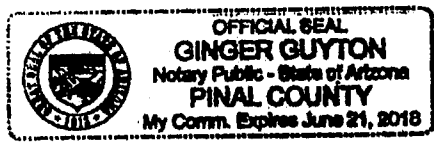
9. Dated: 8/28/2015 Signature: [Signature]

SUBSCRIBED AND SWORN TO before me, a Notary Public, this 28 day of August 20 15

By: John Buchanan

Notary Public Ginger Guyton

My Commission Expires Jun. 21, 2018



No. of Claims: 1 x \$10 = \$10.00
 Check No.: 1232 Init. A-A
 Receipt No.: 3384010
 For BLM Use Only

Bureau of Land Management
 Arizona State Office
www.az.blm.gov

When Recorded Return Document to:
John C. Buchanan
P.O. Box 5221
Oracle, AZ. 85623

327157

Check here is this is a change of address.
 Telephone: 520-307-3014
 E-mail address: _____

HOLD 2016

AFFIDAVIT OF PERFORMANCE OF ANNUAL WORK

1. State of Arizona, County of PINAL ss:
 2. I (Name) John C. Buchanan
 3. Reside at (Address) P.O. Box 5221

RECEIVED
 BLM AZ STATE OFFICE
 2015 AUG 31 P 3:39
 PHOENIX, ARIZONA
 BLM
 Date
 Stamp

City Oracle County PINAL

State AZ zip 85623 being duly sworn, depose and say that I am a citizen of the United States, more than eighteen years of age, and that all of the facts set forth in this affidavit, subject to the provisions and penalties of 18 U.S.C. 1001 pertaining to the filing of false, fictitious, or fraudulent statements with the United States, are true and correct according to the best of my knowledge, information and belief.

4. Owner's name and address (If not shown in Items 1-3 above). _____

5. That I am personally acquainted with the mining claim(s). The work and improvements were made by and at the expense of the owner(s) of said claim(s). Said contiguous group of claims, listed on this document, are situated in the

ATASCOSA (optional) Mining District; SANTA CRUZ County, Arizona.

Line No.	AMC NUMBER	CLAIM/SITE NAME	COUNTY RECORDER DATA (If available)	TWP	RNG	SEC
1	327157	Jonathan Starship Mines #1 Lode	618 107-108	23S	12E	22
2	327158	Jonathan Starship Mines #2	618 105-106	23S	12E	22 SE 1/4 sec.
3						
4						
5						
6						

RECEIVED
BLM AZ STATE OFFICE
2015 AUG 31 P 3:40
PHOENIX, ARIZONA

BLM
Date
Stamp

7					
8					
9					
10					

6. That between the dates starting at 12 o'clock noon on September 1, 20 14 and ending at 12 o'clock noon on September 1, 20 15 at least \$ 400 dollars worth of work and improvements were done and performed upon said claim(s) or upon one or more of a contiguous group of claims for the benefit of all, wholly or partly outside of a contiguous group of claims for the benefit of all, not including the location work.

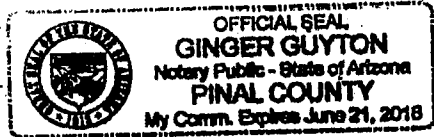
7. That the following persons were employed to perform the work and improvements described herein: John Buchanan, Jerry E. Buchan

8. That the work and improvements performed were: Road Repair, clear adit of collapsed roof, sample micron gold + copper in volcanic mud, mine over

9. Dated: 8/28/2015 Signature: [Signature]

SUBSCRIBED AND SWORN TO before me, a Notary Public, this 28 day of August 20 15

By: John Buchanan
Notary Public Ginger Guyton



My Commission Expires Jun. 21, 2018

Bureau of Land Management
Arizona State Office
www.az.blm.gov

No. of Claims: 2 x \$10 = \$20.00
Check No.: 1232 Init. [Initials]
Receipt No.: 3384010
For BLM Use Only

When Recorded Return Document to:
JERRY E. Buchanan
P.O. Box 328
Kearny, AZ, 85137

264415
 394632

Check here if this is a change of address.

Telephone: 520-307-3014

E-mail address: _____

AFFIDAVIT OF PERFORMANCE OF ANNUAL WORK

1. State of Arizona, County of PINAL ss:

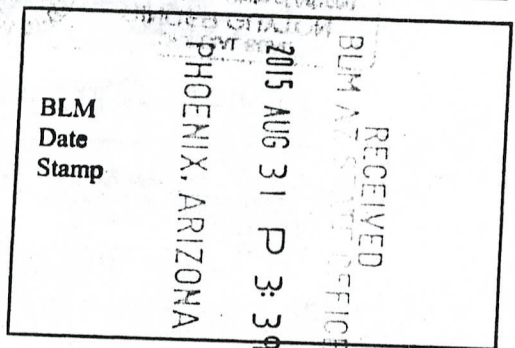
2. I (Name) JERRY Buchanan

3. Reside at (Address) P.O. Box 328

City Kearny County PINAL

State AZ Zip 85137 being duly sworn, depose and say that I am a citizen of the United States, more than eighteen years of age, and that all of the facts set forth in this affidavit, subject to the provisions and penalties of 18 U.S.C. 1001 pertaining to the filing of false, fictitious, or fraudulent statements with the United States, are true and correct according to the best of my knowledge, information and belief.

4. Owner's name and address (if not shown in Items 1-3 above). _____



5. That I am personally acquainted with the mining claim(s). The work and improvements were made by and at the expense of the owner(s) of said claim(s). Said contiguous group of claims, listed on this document, are situated in the SADDLE MT. (optional) Mining District; PINAL County, Arizona.

Line No.	AMC NUMBER	CLAIM/SITE NAME	COUNTY RECORDER DATA (If available)	TWP	RNG	SEC
1	264415	Buck Mt. Mines TS#3	^{BR} 1416 / 683-684 ^{pages}	T5S	16E	4, 8, 9
2	264416	Buck Mt. Mines TS#4	1416 / 685-686	T5S	16E	4, 5
3	264418	Buck Mt. Mines TS#6	1416 / 689-690	T5S	16E	3, 4
4	264422	Buck Mt. Mines TS#10	1416 / 697-698	T5S	16E	portions 3, 4, 9, 10
5	394632	Buck Mt. Mines TS#5	1620	T5S	16E	9
6	394633	Buck Mt. Mines TS#7	1620	T5S	16E	5, 8

AFFIDAVIT OF PERFORMANCE OF ANNUAL WORK - page 2

RECEIVED
BLM AS STATE OFFICE
2015 AUG 31 P 3:50 PM
PHOENIX, ARIZONA
BLM Date Stamp

Book

7	394634	Buck Mt. Mine TS 8	1620	T45	16E	33
8	394635	Buck Mt. Mine TS 9	1620	T45	16E	33
9	394636	Buck Mt. Mine TS 13	1620	T55	16E	8
10	394637	Buck Mt. Mine TS 14	1620	T55	16E	8, 9

6. That between the dates starting at 12 o'clock noon on September 1, 20 14 and ending at 12 o'clock noon on September 1, 20 15 at least \$ 14,700 dollars worth of work and improvements were done and performed upon said claim(s) or upon one or more of a contiguous group of claims for the benefit of all, wholly or partly outside of a contiguous group of claims for the benefit of all, not including the location work.

7. That the following persons were employed to perform the work and improvements described herein: John Buchanan, JOE Buchanan, JERRY Buchanan

8. That the work and improvements performed were: Road Repair from Floods, Mine + Stockpile DVE OPEN BY MACHINE, GIANT COLLAPSED Mine Tunnel, Theft of Machinery & CLAIM MARKERS!!

9. Dated: 8/28/2015 Signature: [Signature]
SUBSCRIBED AND SWORN TO before me, a Notary Public, this 28 day of August 20 15

By: John Buchanan
Notary Public Ginger Guyton
My Commission Expires Jun. 21, 2018



No. of Claims: 10 x \$10 = \$100.00
Check No.: 1232 Init. [Initialed]
Receipt No.: 3384010
For BLM Use Only

Bureau of Land Management
Arizona State Office
www.az.blm.gov

Form: MCF108
Revised Jan. 2006
Page 2 of 2

United States Department of the Interior
Bureau of Land Management
 LANDS/RECREATION & PLANNING
 ONE N CENTRAL AVE
 PHOENIX, AZ 85004 -2203
 Phone: 602-417-9200

Receipt

No: 3384010

Transaction #: 3482333	
Date of Transaction: 09/01/2015	
CUSTOMER:	
JOHN C BUCHANAN PO BOX 5221 ORACLE, AZ 85623-5221 US	

LINE #	QTY	DESCRIPTION	REMARKS	UNIT PRICE	TOTAL
1	1.00	LOCATABLE MINERALS / MINING CLAIMS-NOT NEW-UNADJUD, ONE AUTH NO. ONLY / MINING CLAIM MONEY RECEIVED CASES: AMC45210/\$200.00	WAIVER - 20 2016 / POL - 20 2015	- n/a -	200.00
TOTAL:					\$200.00

PAYMENT INFORMATION					
1	AMOUNT:	200.00	POSTMARKED:	08/28/2015	
	TYPE:	CHECK	RECEIVED:	08/31/2015	
	CHECK NO:	1232			
	NAME:	BUCK MOUNTAIN MINES PO BOX 5221 ORACLE AZ 85623-5221 US			

REMARKS

This receipt was generated by the automated BLM Collections and Billing System and is a paper representation of a portion of the official electronic record contained therein.

ENTERED
 SEP 02 2015
 BY: *ll*

AMC 264415

394632

1631

Form 3830-2
(March 2007)

UNITED STATES DEPARTMENT OF THE INTERIOR
BUREAU OF LAND MANAGEMENT

EG

FORM APPROVED
OMB NO. 1004-0114
Expires: February 28, 2010

MAINTENANCE FEE WAIVER CERTIFICATION 2015 HOLD

SEE INSTRUCTIONS ON REVERSE

1. This small miner waiver is filed for the assessment year beginning at noon on September 1, ~~2014~~ and ending at noon on September 1, ~~2015~~.
2. The undersigned and all related parties owned ten or fewer mining claims, mill, or tunnel sites located and maintained on Federal lands in the United States of America on September 1, ~~2014~~.
3. The undersigned have performed the assessment work **required by law** for each mining claim listed **prior to filing this waiver** and understand that by filing this form; an affidavit of assessment work **must** be recorded by the December 30th following the filing of this waiver.
4. The undersigned understand that if the assessment work obligation has not yet come due under 30 U.S.C. 28 (for those claims in their first assessment year only); a notice of intent to hold reciting this condition **must** be recorded by the December 30th following the filing of this waiver.
5. The undersigned understand that mill and tunnel sites may also be listed upon this waiver and be waived from payment of the maintenance fee; and that a notice of intent to hold for these sites is required to be recorded by the December 30th immediately following the filing of this waiver.
6. The undersigned understand and acknowledge that pursuant to 43 U.S.C. 1212 and 18 U.S.C. 1001; the filing or recording of a false, fictitious, or fraudulent document with the Bureau of Land Management may result in a fine of up to \$250,000, a prison term not to exceed five years, or both.
7. The mining claims, mill or tunnel sites for which this waiver from payment of the maintenance fees is requested are:

CLAIM OR SITE NAME	BLM RECORDATION SERIAL NUMBER
1. Buck Mt. Mines Tunnel Site # 3	✓ AMC 264415
2. BUCK Mt. Mines Tunnel Site # 4	AMC 264416
3. Buck Mt. Mines Tunnel Site # 6	AMC 264418
4. Buck MT. Mines Tunnel Site # 10	AMC 264422
5. BUCK Mt. Mines Tunnel Site # 5	AMC 394632
6. BUCK MT. Mines Tunnel Site # 7	AMC 394633
7. Buck Mt. Mines Tunnel Site # 8	AMC 394634
8. Buck Mt. Mines Tunnel Site # 9	AMC 394635
9. BUCK Mt. Mines Tunnel Site # 13	AMC 394636
10. Buck Mountain Mines Tunnel Site # 14	AMC 394637

The owner(s) (claimants) of the above mining claims and sites are:

4. JERRY Buchanan
(Owner's Name - Please Print)
P.O. Box 328
(Street or P.O. Box)
Kearney AZ 85237
(City) (State) (Zip Code)

Jerry Buchanan
(Owner's Signature)

6. John Buchanan
(Owner's Name - Please Print)
P.O. Box 5221
(Street or P.O. Box)
Oracle AZ 85623
(City) (State) (Zip Code)

John Buchanan
(Owner's Signature)

RECEIVED
IMAZ STATE OFFICE
2014 AUG 28 A 9:24
PHOENIX ARIZONA

(Owner's Name - Please Print)

(Street or P.O. Box)

(City) (State) (Zip Code)

(Owner's Signature)

(Continued on page 2)

(Owner's Name - Please Print)	(Owner's Signature)
(Street or P.O. Box)	(City) (State) (Zip Code)
(Owner's Name - Please Print)	(Owner's Signature)
(Street or P.O. Box)	(City) (State) (Zip Code)
(Owner's Name - Please Print)	(Owner's Signature)
(Street or P.O. Box)	(City) (State) (Zip Code)
(Owner's Name - Please Print)	(Owner's Signature)
(Street or P.O. Box)	(City) (State) (Zip Code)

INSTRUCTIONS

1. This certification is made under the provisions of § 1744 of Title 43 and § 28-28k of Title 30 of the United States Code; and the regulations thereunder (43 CFR Part 3830).
2. The claimant(s) **must** fill in the dates in paragraph 1 for the beginning and ending of the assessment year for which this waiver is sought.
3. The claimant(s) **must** fill in the date in paragraph 2 for the beginning of the assessment year for which this waiver is sought.
4. All claim and site names and Bureau of Land Management (BLM) serial numbers **must** be listed for the mining claims, mill sites, and tunnel sites for which the waiver is sought.
5. All owners of the mining claims, mill sites, and tunnel sites and their addresses **must** be given.
6. This waiver form **must** be signed by all the claimants or their designated agent, in original form. If an agent is designated, a notarized designation of agent, signed by all of the claimants with proper address given, **must** be submitted with this waiver.
7. This form **must** be filed no later than September 1st for the upcoming assessment year in the BLM State Office where the mining claims or sites are recorded, or the waiver cannot be granted by the BLM. (Example: to obtain a waiver for the assessment year 2000, which begins at noon on September 1, 1999, you **must** qualify for and file for a waiver no later than September 1, 1999, in the proper BLM State Office).
8. For all mining claims which require assessment work, you **must** record an affidavit of labor on or before the December 30th immediately following the filing of this waiver. For all other mining claims or sites waived, you must record a notice of intent to hold on or before the December 30th immediately following the filing of this waiver.
9. Mill and tunnel sites may also be listed upon this waiver and be waived from payment of the maintenance fee. A notice of intent to hold for these sites is required to be filed by the December 30th following the filing of this waiver.

NOTICE/BURDEN HOURS STATEMENT

The Privacy Act of 1974, *as amended*, and the regulation in 43 CFR 2.48(d) provide that you be furnished the following information in connection with the information required by this certification of waiver from rental fees.

AUTHORITY: 30 U.S.C. 28-28k; 43 U.S.C. 1201, 1457, 1740, and 1744; and 43 CFR 3830.

PRINCIPLE PURPOSE: This information is to be used to verify that the owner(s) (claimants) of a mining claim has complied with 30 U.S.C. 28f and is entitled to perform assessment work in lieu of paying the maintenance fee for the mining claims listed on this form.

ROUTINE USE: (1) Adjudication of the claimant(s) certification of waiver from paying the maintenance fee otherwise required by 30 U.S.C. 28f. (2) Disclosure may be made to appropriate Federal agencies when location is made within the agency's geographic area of responsibility. (3) Information from the record and/or the record will be transferred to the appropriate Federal, State, or local agency, or a member of the public in response to a specific request for pertinent information. (4) Information may also be provided to the Department of Justice or in a proceeding before a court or adjudicative body; or to Federal, State, local or foreign agencies when needed for enforcement of civil or criminal codes or applicable regulations concerning title rights upon the public land.

EFFECT OF NOT PROVIDING INFORMATION: Disclosure of this information is required by 30 U.S.C. 28f and 43 CFR Part 3830 for those qualified claimants wishing to take the small miner waiver allowed. Failure to supply the information required in this form to support the claimants certification of waiver from payment of the otherwise required maintenance fees will result in the waiver being disallowed and the mining claims subject to forfeiture by BLM under 30 U.S.C. 28i.

The Paperwork Reduction Act of 1995 requires us to inform you that:

This information is being collected to allow the BLM to determine if you qualify for a waiver from the payment of \$100 per mining claim or site maintenance fee established in 30 U.S.C. 28f and the implementing regulations at 43 CFR 3830. A response to this request is required in accordance with the statute to obtain your benefit.

BLM would like you to know that you do not have to respond to this, or any other, Federal agency-sponsored information collection unless it displays a currently valid OMB control number.

Public reporting burden for this form is estimated to average 20 minutes (.33 hours) per response, including time to review instructions, gathering and maintaining data, and completing and reviewing the form. Direct comments regarding this burden estimate, or any other aspect of this form, to the U.S. Department of the Interior, Bureau of Land Management, (1004-0114) Bureau Information Collection Clearance Officer (WO-630), Mail Stop 401 LS, 1849 C St., N.W., Washington, D.C. 20240.

RECEIVED
 BLM AZ STATE OFFICE
 AUG 28 A 9:24
 PHOENIX ARIZONA
 FOR OFFICIAL USE ONLY

264415
394632

When Recorded Return Document to:

Jerry E. Buchanan
P.O. Box 328
KEARNY, Arizona 85137

Check here is this is a change of address.

Telephone: _____

E-mail address: _____

HOLD 2015 Mining + Processing

AFFIDAVIT OF PERFORMANCE OF ANNUAL WORK

1. State of Arizona, County of Pinal ss:
2. I (Name) Jerry Buchanan
3. Reside at (Address) P.O. Box 328

RECEIVED
AZ STATE OFFICE
2014 AUG 28 A 9:24
PHOENIX, ARIZONA
BLM
Date
Stamp

City Kearny County Pinal

State AZ Zip 85137 being duly sworn, depose and say that I am a citizen of the United States, more than eighteen years of age, and that all of the facts set forth in this affidavit, subject to the provisions and penalties of 18 U.S.C. 1001 pertaining to the filing of false, fictitious, or fraudulent statements with the United States, are true and correct according to the best of my knowledge, information and belief.

4. Owner's name and address (If not shown in Items 1-3 above). _____

5. That I am personally acquainted with the mining claim(s). The work and improvements were made by and at the expense of the owner(s) of said claim(s). Said contiguous group of claims, listed on this document, are situated in the

Saddle Mountain (optional) Mining District; PINAL County, Arizona.

Line No.	AMC NUMBER	CLAIM/SITE NAME	COUNTY RECORDER DATA (If available)	TWP	RNG	SEC
1	264415	Buck Mt. M.T.S. #3	1416 / 683-684	T5S	16E	4,8,9
2	264416	Buck Mt. M.T.S. #4	1416 / 685-686	T5S	16E	4,5
3	264418	Buck Mt. M.T.S. #6	1416 / 689-690	T5S	16E	3,4
4	264422	Buck Mt. M.T.S. #10	1416 / 697-698	T5S	16E	^{part of} 3,4,9,10
5	394632	Buck Mt. M.T.S. #5	1620	T5S	16E	9
6	394633	Buck Mt. M.T.S. #7	1620	T5S	16E	5,8

Form: MCF108
Revised Jan. 2006
Page 1 of 2

INTEREST
SEP 02 2014
BY: RAM

RECEIVED
 M AZ STATE OFFICE
 2014 AUG 28 A 9:24
 PHOENIX, ARIZONA
 BLM
 Date
 Stamp

7	394634	Buck Mt. M.T.S. #8	1620	T45	16E	33
8	394635	Buck Mt. M.T.S. #9	1620	T45	16E	33
9	394636	Buck Mt. M.T.S. #13	1620	T55	16E	8
10	394637	Buck Mt. M.T.S. #14	1620	T55	16E	8,9

6. That between the dates starting at 12 o'clock noon on September 1, 20 13 and ending at 12 o'clock noon on September 1, 20 14 at least \$ 4,000 dollars worth of work and improvements were done and performed upon said claim(s) or upon one or more of a contiguous group of claims for the benefit of all, wholly or partly outside of a contiguous group of claims for the benefit of all, not including the location work.

7. That the following persons were employed to perform the work and improvements described herein: John C. Buchanan, JERRY Buchanan, Joe Buchanan

8. That the work and improvements performed were: Mining tons of ORE, Road Repair, PROCESSING SAMPLES.


* 9. Dated: 8/25/2014 Signature: Jerry Buchanan John C. Buchanan Jerry Buchanan IPG

SUBSCRIBED AND SWORN TO before me, a Notary Public, this 25th day of August 20 14

By: John C Buchanan

Notary Public [Signature]

My Commission Expires June 28th, 2015



Bureau of Land Management
 Arizona State Office
www.az.blm.gov

No. of Claims: 10 x \$10 = 100.00
 Check No.: 6507 Init. ERG
 Receipt No.: 3115276
 For BLM Use Only

United States Department of the Interior
Bureau of Land Management
 LANDS/RECREATION & PLANNING
 ONE N CENTRAL AVE
 PHOENIX, AZ 85004 -2203
 Phone: 602-417-9200

ENTERED
 SEP 02 2014
 BY: *Rm*

Receipt

No: 3115276

Transaction #: 3207011	
Date of Transaction: 08/28/2014	
CUSTOMER:	
JERRY BUCHANAN PO BOX 328 KEARNY, AZ 85137-0106 US	

LINE #	QTY	DESCRIPTION	REMARKS	UNIT PRICE	TOTAL
1	1.00	LOCATABLE MINERALS / MINING CLAIMS- NOT NEW-UNADJUD, ONE AUTH NO. ONLY / MINING CLAIM MONEY RECEIVED CASES: AMC264415/\$100.00	2015 WAIV & 2014POL (10)	- n/a -	100.00
TOTAL:					\$100.00

PAYMENT INFORMATION			
1	AMOUNT:	100.00	POSTMARKED: N/A
	TYPE:	CHECK	RECEIVED: 08/28/2014
	CHECK NO:	6507	
	NAME:	BUCHANAN, JOHN PO BOX 5221 ORACLE AZ 85623 US	

REMARKS

This receipt was generated by the automated BLM Collections and Billing System and is a paper representation of a portion of the official electronic record contained therein.

UNITED STATES
DEPARTMENT OF THE INTERIOR
BUREAU OF LAND MANAGEMENT
MAINTENANCE FEE WAIVER CERTIFICATION

Attached
408
JMC

264415
394632

FORM APPROVED
OMB NO. 1004-0114
Expires: January 31, 2020

SEE INSTRUCTIONS ON PAGE 2 **HOLD 2019**

- This small miner waiver is filed for the assessment year beginning on September 1, ~~2017~~ and ending on September 1, ~~2018~~ **2018-19**
- The undersigned and all related parties owned ten or fewer mining claims, mill, or tunnel sites located and maintained on Federal lands in the United States of America on September 1, **2018-19**
- The undersigned have performed the assessment work required by law for each mining claim listed prior to filing this waiver and understand that by filing this form, the undersigned must file an affidavit of assessment work with the Bureau of Land Management (BLM) by the December 30th following the filing of this waiver.
- The undersigned understand that if the assessment work obligation has not yet come due under 30 U.S.C. 28 (for those claims in their first assessment year only), a notice of intent to hold reciting this condition must be recorded by the December 30th following the filing of this waiver.
- The undersigned understand that mill and tunnel sites may also be listed on this waiver and be waived from payment of the maintenance fee, and that a notice of intent to hold for these sites is required to be filed with the BLM by the December 30th following the filing of this waiver.
- The undersigned understand and acknowledge that pursuant to 43 U.S.C. 1212 and 18 U.S.C. 1001, the filing or recording of a false, fictitious, or fraudulent document with the BLM may result in a fine of up to \$250,000, a prison term not to exceed five years, or both.
- The mining claims, mill or tunnel sites for which this waiver from payment of the maintenance fees is requested are:

CLAIM OR SITE NAME	BLM RECORDATION SERIAL NUMBER
1. Buck Mt. Mines Tunnel site # 3	264 415
2. Buck Mt. Mines Tunnel site # 4	264 416
3. Buck Mt. Mines Tunnel site # 6	264 418
4. Buck Mt. MINES Tunnel Site # 10	264 422
5. BUCK Mt. Mines Tunnel Site # 5	394 632
6. BUCK Mt. Mines Tunnel Site # 7	394 633
7. BUCK MT. Mines Tunnel Site # 8	394 634
8. BUCK MT. MINES TUNNEL SITE # 9	394 635
9. BUCK MT. Mines Tunnel Site # 13	394 636
10. BUCK Mt. Mines Tunnel Site # 14	394 637

The owner(s) (claimants) of the above mining claims and sites are:

Jerry Buchanan
(Owner's Name - Please Print)
P.O. Box 528
(Owner's Mailing Address)

Jerry Buchanan
(Owner's Signature)
Kearny Az. 85237
(City) (State) (Zip Code)

John Clark Buchanan II
(Owner's Name - Please Print)
P.O. Box 5221
(Owner's Mailing Address)

John Clark Buchanan II
(Owner's Signature)
Oracle Az. 85623
(City) (State) (Zip Code)

(Owner's Name - Please Print)
(Owner's Mailing Address)

(Owner's Signature)
(City) (State) (Zip Code)

(Owner's Name - Please Print)
(Owner's Mailing Address)

(Owner's Signature)
(City) (State) (Zip Code)

(Continued on page 2)

ENTERED
SEP 14 2018
BY: JDS

PHOENIX ARIZONA
RECEIVED
BLM AZ STATE OFFICE
2018 SEP - 6 2:15

(Owner's Name - Please Print)	(Owner's Signature)		
(Owner's Mailing Address)	(City)	(State)	(Zip Code)
(Owner's Name - Please Print)	(Owner's Signature)		
(Owner's Mailing Address)	(City)	(State)	(Zip Code)
(Owner's Name - Please Print)	(Owner's Signature)		
(Owner's Mailing Address)	(City)	(State)	(Zip Code)
(Owner's Name - Please Print)	(Owner's Signature)		
(Owner's Mailing Address)	(City)	(State)	(Zip Code)
(Owner's Name - Please Print)	(Owner's Signature)		
(Owner's Mailing Address)	(City)	(State)	(Zip Code)

all signed without prejudice, UCCI-308

18 U.S.C. 1001 and 43 U.S.C. 1212 make it a crime for any person knowingly and willfully to make to any department or agency of the United States any false, fictitious or fraudulent statements or representations as to any matter within its jurisdiction.

INSTRUCTIONS

1. This certification is made under the provisions of 43 U.S.C. § 1744 and 30 U.S.C. §28-28k and the regulations thereunder (43 CFR Part 3830).
2. The claimant(s) must fill in the dates in paragraph 1 for the beginning and ending of the assessment year for which this waiver is sought.
3. The claimant(s) must fill in the date in paragraph 2 for the beginning of the assessment year for which this waiver is sought.
4. All claim and site names and BLM serial numbers must be listed for the mining claims, mill sites, and tunnel sites for which the waiver is sought.
5. All owners of the mining claims, mill sites, and tunnel sites and their addresses must be given.
6. This waiver form must be signed by all the claimants or their designated agent, in original form. If an agent is designated, a notarized designation of agent, signed by all of the claimants with proper address given, must be submitted with this waiver.
7. This form must be filed no later than September 1st for the upcoming assessment year in the BLM State Office where the mining claims or sites are recorded, or the waiver cannot be granted by the BLM. (Example: To obtain a waiver for the assessment year 2012, which begins on September 1, 2011, you must qualify for and file for a waiver no later than September 1, 2011, in the proper BLM State Office.)
8. For all mining claims which require assessment work, you must record an affidavit of labor on or before the December 30th immediately following the filing of this waiver. For all other mining claims or sites waived, you must record a notice of intent to hold on or before the December 30th immediately following the filing of this waiver.
9. Mill and tunnel sites may also be listed on this waiver and be waived from payment of the maintenance fee. A notice of intent to hold for these sites is required to be filed by the December 30th following the filing of this waiver.

RECEIVED
 SEP 11 2011
 BUREAU OF LAND MANAGEMENT
 DENVER, COLORADO

FOR OFFICIAL USE ONLY

408

264415
394632

UNITED STATES
DEPARTMENT OF THE INTERIOR
BUREAU OF LAND MANAGEMENT
MAINTENANCE FEE WAIVER CERTIFICATION

FORM APPROVED
OMB NO. 1004-0114
Expires: October 31, 2016

SEE INSTRUCTIONS ON PAGE 2 HOLD 2019

1. This small miner waiver is filed for the assessment year beginning on September 1, 2017 and ending on September 1, 2018
2. The undersigned and all related parties owned ten or fewer mining claims, mill, or tunnel sites located and maintained on Federal lands in the United States of America on September 1, 2018
3. The undersigned have performed the assessment work required by law for each mining claim listed prior to filing this waiver and understand that by filing this form, the undersigned must file an affidavit of assessment work with the Bureau of Land Management (BLM) by the December 30th following the filing of this waiver.
4. The undersigned understand that if the assessment work obligation has not yet come due under 30 U.S.C. 28 (for those claims in their first assessment year only), a notice of intent to hold reciting this condition must be recorded by the December 30th following the filing of this waiver.
5. The undersigned understand that mill and tunnel sites may also be listed on this waiver and be waived from payment of the maintenance fee, and that a notice of intent to hold for these sites is required to be filed with the BLM by the December 30th following the filing of this waiver.
6. The undersigned understand and acknowledge that pursuant to 43 U.S.C. 1212 and 18 U.S.C. 1001, the filing or recording of a false, fictitious, or fraudulent document with the BLM may result in a fine of up to \$250,000, a prison term not to exceed five years, or both.
7. The mining claims, mill or tunnel sites for which this waiver from payment of the maintenance fees is requested are:

CLAIM OR SITE NAME	AMC#	BLM RECORDATION SERIAL NUMBER
1. BUCK MT. MINES Tunnel site # 3		264415 (913)
2. Buck Mt. Mines Tunnel site # 4		264 416
3. Buck Mt. Mines Tunnel site # 6		264 418
4. Buck Mt. Mines Tunnel site # 10		264 422
5. BUCK Mt. Mines Tunnel SITE # 5		394 632
6. Buck Mt. Mines Tunnel site # 7		394 633
7. Buck Mt. Mines Tunnel site # 8		394 634
8. BUCK Mt. Mines Tunnel site # 9		394 635
9. Buck Mt. Mines Tunnel site # 13		394 636
10. Buck Mt. Mines Tunnel site # 14		394 637

The owner(s) (claimants) of the above mining claims and sites are:

Terry Buchanan
 (Owner's Name - Please Print)
 P.O. Box 328
 (Owner's Mailing Address)

Terry Buach
 (Owner's Signature)
 Keamy
 (City) AZ 85237
 (State) (Zip Code)

John Clark Buchanan
 (Owner's Name - Please Print)
 P.O. Box 5221
 (Owner's Mailing Address)

John Clark Buchanan
 (Owner's Signature)
 Oracle
 (City) AZ 85020
 (State) (Zip Code)

(Owner's Name - Please Print)

(Owner's Signature)

(Owner's Mailing Address)

(City)

(State) (Zip Code)

(Owner's Name - Please Print)

(Owner's Signature)

(Owner's Mailing Address)

(City)

(State) (Zip Code)

RECEIVED
 BLM AZ STATE OFFICE
 PHOENIX, ARIZONA
 2018 AUG 27 10:23 AM

(Owner's Name - Please Print)	(Owner's Signature)		
(Owner's Mailing Address)	(City)	(State)	(Zip Code)
(Owner's Name - Please Print)	(Owner's Signature)		
(Owner's Mailing Address)	(City)	(State)	(Zip Code)
(Owner's Name - Please Print)	(Owner's Signature)		
(Owner's Mailing Address)	(City)	(State)	(Zip Code)
(Owner's Name - Please Print)	(Owner's Signature)		
(Owner's Mailing Address)	(City)	(State)	(Zip Code)
<i>all signed without prejudice, UCCI-308</i>			
18 U.S.C. 1001 and 43 U.S.C. 1212 make it a crime for any person knowingly and willfully to make to any department or agency of the United States any false, fictitious or fraudulent statements or representations as to any matter within its jurisdiction.			

INSTRUCTIONS

1. This certification is made under the provisions of 43 U.S.C. § 1744 and 30 U.S.C. §28-28k and the regulations thereunder (43 CFR Part 3830).
2. The claimant(s) must fill in the dates in paragraph 1 for the beginning and ending of the assessment year for which this waiver is sought.
3. The claimant(s) must fill in the date in paragraph 2 for the beginning of the assessment year for which this waiver is sought.
4. All claim and site names and BLM serial numbers must be listed for the mining claims, mill sites, and tunnel sites for which the waiver is sought.
5. All owners of the mining claims, mill sites, and tunnel sites and their addresses must be given.
6. This waiver form must be signed by all the claimants or their designated agent, in original form. If an agent is designated, a notarized designation of agent, signed by all of the claimants with proper address given, must be submitted with this waiver.
7. This form must be filed no later than September 1st for the upcoming assessment year in the BLM State Office where the mining claims or sites are recorded, or the waiver cannot be granted by the BLM. (Example: To obtain a waiver for the assessment year 2012, which begins on September 1, 2011, you must qualify for and file for a waiver no later than September 1, 2011, in the proper BLM State Office.)
8. For all mining claims which require assessment work, you must record an affidavit of labor on or before the December 30th immediately following the filing of this waiver. For all other mining claims or sites waived, you must record a notice of intent to hold on or before the December 30th immediately following the filing of this waiver.
9. Mill and tunnel sites may also be listed on this waiver and be waived from payment of the maintenance fee. A notice of intent to hold for these sites is required to be filed by the December 30th following the filing of this waiver.


FOR OFFICIAL USE ONLY

John Clark Buchanan
P.O. Box 5221
Oracle AZ 85623

RECEIVED
BLM AZ STATE OFFICE
2018 AUG 27 P 2:32
PHOENIX, ARIZONA



1000



85004

U.S. POSTAGE PAID
FCM LETTER
ORACLE, AZ
85623
AUG 24, 18
AMOUNT

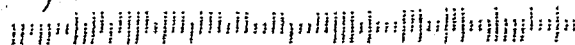
\$0.50

R2304W120524-08

Department of THE INTERIOR/BLM
ONE North Central Ave Ste 800

Phoenix, AZ 85004-4427

8500434427 0041



When Recorded Return Document to:

John C. Buchanan
P.O. Box 5221
Oracle, Az. 85623

Check here is this is a change of address.

Telephone: 520-307-3014

E-mail address: _____

45210

189264

327157

327469

108199

116092

264415

394632

Hold 2018 Actively Mining

AFFIDAVIT OF PERFORMANCE OF ANNUAL WORK

1. State of Arizona, County of Pinal ss:

2. I (Name) John Buchanan

3. Reside at (Address) P.O. Box 5221


City Oracle County PINAL

State AZ. Zip 85623 being duly sworn, depose and say that I am a citizen of the United States, more than eighteen years of age, and that all of the facts set forth in this affidavit, subject to the provisions and penalties of 18 U.S.C. 1001 pertaining to the filing of false, fictitious, or fraudulent statements with the United States, are true and correct according to the best of my knowledge, information and belief.

4. Owner's name and address (If not shown in Items 1-3 above). _____


5. That I am personally acquainted with the mining claim(s). The work and improvements were made by and at the expense of the owner(s) of said claim(s). Said contiguous group of claims, listed on this document, are situated in the

Banner (optional) Mining District; GILA County, Arizona.



Line No.	AMC NUMBER	CLAIM/SITE NAME	COUNTY RECORDER DATA (If available)	TWP	RNG	SEC
1	45210	Mountain Goat	703 462	4S	16E	20
2	45211	GOLD Mine #1	703 463	4S	16E	20
3						
4						
5						
6						

Form: MCF108
Revised Jan. 2006
Page 1 of 2



RECEIVED
BLM AZ STATE OFFICE
2017 NOV 13 P 3:17
PHOENIX, ARIZONA

BLM
Date
Stamp

7						
8						
9						
10						

6. That between the dates starting at 12 o'clock noon on September 1, 20 16 and ending at 12 o'clock noon on September 1, 20 17 at least \$ 7,000.00 dollars worth of work and improvements were done and performed upon said claim(s) or upon one or more of a contiguous group of claims for the benefit of all, wholly or partly outside of a contiguous group of claims for the benefit of all, not including the location work.

7. That the following persons were employed to perform the work and improvements described herein: JERRY Buchanan, John Buchanan, Joe Buchanan

8. That the work and improvements performed were: Major EXISTING ROAD REPAIR, Mining ore, stockpiling ore.

9. Dated: Nov. 2, 2017 Signature: John C. Buchanan

SUBSCRIBED AND SWORN TO before me, a Notary Public, this 02 day of November 20 17

By: John C. Buchanan
Notary Public Ginger Guyton



My Commission Expires Jun. 21, 2018

Bureau of Land Management
Arizona State Office
www.az.blm.gov

No. of Claims: _____ x \$10 = _____
 Check No.: 1162 Init. JMC
 Receipt No.: 4016715
 For BLM Use Only

When Recorded Return Document to:

John C. Buchanan
P.O. Box 5221
Oracle, Az. 85623

Check here is this is a change of address.

Telephone: 520-307-3014

E-mail address: _____

HOLD 2018 actively mining


AFFIDAVIT OF PERFORMANCE OF ANNUAL WORK

1. State of Arizona, County of Pinal ss:

2. I (Name) John C. Buchanan

3. Reside at (Address) P.O. Box 5221

City Oracle County PINAL



State AZ Zip 85623 being duly sworn, depose and say that I am a citizen of the United States, more than eighteen years of age, and that all of the facts set forth in this affidavit, subject to the provisions and penalties of 18 U.S.C. 1001 pertaining to the filing of false, fictitious, or fraudulent statements with the United States, are true and correct according to the best of my knowledge, information and belief.

4. Owner's name and address (If not shown in Items 1-3 above). _____

5. That I am personally acquainted with the mining claim(s). The work and improvements were made by and at the expense of the owner(s) of said claim(s). Said contiguous group of claims, listed on this document, are situated in the

Atascosa (optional) Mining District; Santa Cruz County, Arizona.

Line No.	AMC NUMBER	CLAIM/SITE NAME	COUNTY RECORDER DATA (If available)	TWP	RNG	SEC
1	327157	Jonathan Stavship Mines #1	618 107-108	23S	12E	22
2	327158	Jonathan Stavship Mines # 2	618 105-106	23S	12E	22 SE 1/4
3						
4						
5						
6						

RECEIVED
 BLM AZ STATE OFFICE
 2017 NOV 13 P 3:18
 PHOENIX, ARIZONA
 BLM
 Date
 Stamp

7						
8						
9						
10						

6. That between the dates starting at 12 o'clock noon on September 1, 20 16 and ending at 12 o'clock noon on September 1, 20 17 at least \$ 400,000 dollars worth of work and improvements were done and performed upon said claim(s) or upon one or more of a contiguous group of claims for the benefit of all, wholly or partly outside of a contiguous group of claims for the benefit of all, not including the location work.

7. That the following persons were employed to perform the work and improvements described herein: John Buchanan, Terry Buchanan

8. That the work and improvements performed were: Clear Tunnel, sample ore, Mine ore, road Repair

9. Dated: 11-2-2017 Signature: John C. Buchanan

SUBSCRIBED AND SWORN TO before me, a Notary Public, this 02 day of November 20 17

By: John C. Buchanan

Notary Public Ginger Guyton

My Commission Expires Jun. 21, 2018



Bureau of Land Management
 Arizona State Office
www.az.blm.gov

No. of Claims: _____ x \$10 = _____
 Check No.: _____ Init. _____
 Receipt No.: _____
 For BLM Use Only

Original
to
LM

When Recorded Return Document to:

John C. Buchanan
P.O. Box 5221
Oracle, AZ, 85623

Check here is this is a change of address.

Telephone: 520-307-3014

E-mail address: _____

HOLD 2018 Actively Mining

AFFIDAVIT OF PERFORMANCE OF ANNUAL WORK

1. State of Arizona, County of PINAL ss:

2. I (Name) John C. Buchanan

3. Reside at (Address) P.O. Box 5221

City Oracle County PINAL

State AZ zip 85623 being duly sworn, depose and say that I am a citizen of the United States, more than eighteen years of age, and that all of the facts set forth in this affidavit, subject to the provisions and penalties of 18 U.S.C. 1001 pertaining to the filing of false, fictitious, or fraudulent statements with the United States, are true and correct according to the best of my knowledge, information and belief.

4. Owner's name and address (If not shown in Items 1-3 above). _____

5. That I am personally acquainted with the mining claim(s). The work and improvements were made by and at the expense of the owner(s) of said claim(s). Said contiguous group of claims, listed on this document, are situated in the

Oro Blanco (optional) Mining District; Santa Cruz County, Arizona.

RECEIVED
BLM AZ STATE OFFICE
2011 NOV 13 P 3:18
PHOENIX, ARIZONA
BLM
Date
Stamp

Line No.	AMC NUMBER	CLAIM/SITE NAME	COUNTY RECORDER DATA (If available)	TWP	RNG	SEC
1	108199	Desperation#1 Lode	283/135-137	23 S	11 E	20
2						
3						
4						
5						
6						

BLM
Date
Stamp

RECEIVED
BLM AZ STATE OFFICE
2017 NOV 13 P 3:18
PHOENIX, ARIZONA

7					
8					
9					
10					

6. That between the dates starting at 12 o'clock noon on September 1, 20 16 and ending at 12 o'clock noon on September 1, 20 17 at least \$ 250.00 dollars worth of work and improvements were done and performed upon said claim(s) or upon one or more of a contiguous group of claims for the benefit of all, wholly or partly outside of a contiguous group of claims for the benefit of all, not including the location work.

7. That the following persons were employed to perform the work and improvements described herein: (EXISTING Road) John C. Buchanan, Jerry Buchanan

8. That the work and improvements performed were: Existing Mine Road repair, Mine ore to process for sampling + processing.

9. Dated: 11-2-2017 Signature: John C. Buchanan

SUBSCRIBED AND SWORN TO before me, a Notary Public, this 02 day of November 20 17

By: John C. Buchanan

Notary Public Ginger Guyton

My Commission Expires Jun 21, 2018



Bureau of Land Management
Arizona State Office
www.az.blm.gov

No. of Claims: _____ x \$10 = _____
 Check No.: _____ Init. _____
 Receipt No.: _____
 For BLM Use Only

212

OFFICIAL RECORDS OF
PINAL COUNTY RECORDER
VIRGINIA ROSS



When Recorded Return Document to:
John C. Buchanan
P.O. Box 5221
Oracle, Az. 85623

DATE/TIME: 11/03/2017 1220
FEE: \$15.00
PAGES: 2
FEE NUMBER: 2017-080862




Check here is this is a change of address.
Telephone: 520-307-3014
E-mail address: _____

Hold 2018 Actively Mining

AFFIDAVIT OF PERFORMANCE OF ANNUAL WORK

1. State of Arizona, County of PINAL ss:
2. I (Name) John C. Buchanan
3. Reside at (Address) P.O. Box 5221
City Oracle County PINAL



State AZ zip 85623 being duly sworn, depose and say that I am a citizen of the United States, more than eighteen years of age, and that all of the facts set forth in this affidavit, subject to the provisions and penalties of 18 U.S.C. 1001 pertaining to the filing of false, fictitious, or fraudulent statements with the United States, are true and correct according to the best of my knowledge, information and belief.

4. Owner's name and address (If not shown in Items 1-3 above), _____

5. That I am personally acquainted with the mining claim(s). The work and improvements were made by and at the expense of the owner(s) of said claim(s). Said contiguous group of claims, listed on this document, are situated in the

Saddle Mountain (optional) Mining District; PINAL County, Arizona. P

Line No.	AMC NUMBER	CLAIM/SITE NAME	COUNTY RECORDER DATA (If available)	TWP	RNG	SEC
1	116092	Buck Mt. Mines #1 Lode	1646 952-953	T55	16E	5
2	116093	Buck Mt. Mines #2 Lode	1646 964-966	T55	16E	5
3	264428	Buck Mt. Mines #1 Placer	1646 956-957	T55	16E	5, 4, 8, 9
4	327469	Buck Mt. Mines Placer #2	1681-682	T55	16E	4, 9
5						
6						

RECEIVED
 BLM AZ STATE OFFICE
 2017 NOV 13 P 3:18
 PHOENIX, ARIZONA
 BLM
 Date
 Stamp

7					
8					
9					
10					

6. That between the dates starting at 12 o'clock noon on September 1, 20 16 and ending at 12 o'clock noon on September 1, 20 17 at least \$ 4,900 dollars worth of work and improvements were done and performed upon said claim(s) or upon one or more of a contiguous group of claims for the benefit of all, wholly or partly outside of a contiguous group of claims for the benefit of all, not including the location work.

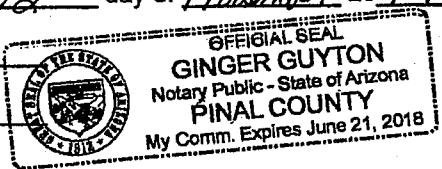
7. That the following persons were employed to perform the work and improvements described herein: Jerry Buchanan, Joe Buchanan, John Buchanan

8. That the work and improvements performed were: CLEAR EXISTING Tunnel + roads, Mine ores + Placer Gravels

9. Dated: 11-2-2017 Signature: John C. Buchanan

SUBSCRIBED AND SWORN TO before me, a Notary Public, this 02 day of November 20 17

By: John C. Buchanan
 Notary Public Ginger Guyton
 My Commission Expires Jun. 21, 2018



No. of Claims: _____ x \$10 = _____
 Check No.: _____ Init. _____
 Receipt No.: _____
 For BLM Use Only

Bureau of Land Management
 Arizona State Office
www.az.blm.gov

2

When Recorded Return Document to:
John C. Buchanan
P.O. Box 5221
Oracle, AZ 85623



OFFICIAL RECORDS OF
PINAL COUNTY RECORDER
VIRGINIA ROSS

DATE/TIME: 11/03/2017 1220
FEE: \$15.00
PAGES: 2
FEE NUMBER: 2017-080861




Check here is this is a change of address.
Telephone: 520-307-3014
E-mail address: _____

HOLD 2018 Actively Mining

AFFIDAVIT OF PERFORMANCE OF ANNUAL WORK

1. State of Arizona, County of PINAL ss:
2. I (Name) John C. Buchanan
3. Reside at (Address) _____
City Oracle County PINAL




State Az zip 85623 being duly sworn, depose and say that I am a citizen of the United States, more than eighteen years of age, and that all of the facts set forth in this affidavit, subject to the provisions and penalties of 18 U.S.C. 1001 pertaining to the filing of false, fictitious, or fraudulent statements with the United States, are true and correct according to the best of my knowledge, information and belief.

4. Owner's name and address (If not shown in Items 1-3 above), _____

5. That I am personally acquainted with the mining claim(s). The work and improvements were made by and at the expense of the owner(s) of said claim(s). Said contiguous group of claims, listed on this document, are situated in the

Potts Canyon (optional) Mining District; PINAL County, Arizona.

Line No.	AMC NUMBER	CLAIM/SITE NAME	COUNTY RECORDER DATA (If available)	TWP	RNG	SEC
1	189264	The Theresa + Sarah B.	1145 6 67-668	T2 N	12E	15
2						
3						
4						
5						
6						



7					
8					
9					
10					

6. That between the dates starting at 12 o'clock noon on September 1, 20 16 and ending at 12 o'clock noon on September 1, 20 17 at least \$ 300,00 dollars worth of work and improvements were done and performed upon said claim(s) or upon one or more of a contiguous group of claims for the benefit of all, wholly or partly outside of a contiguous group of claims for the benefit of all, not including the location work.

7. That the following persons were employed to perform the work and improvements described herein: John Buchanan, Terry Buchanan

8. That the work and improvements performed were: Existing Mine Road Repair, Load out Mine ore for sampling + processing.

9. Dated: 11-2-2017 Signature: John C. Buchanan

SUBSCRIBED AND SWORN TO before me, a Notary Public, this 02 day of November 20 17

By: John C. Buchanan
Notary Public Ginger Guyton

My Commission Expires June 21, 2018



Bureau of Land Management
Arizona State Office
www.az.blm.gov

No. of Claims: _____ x \$10 = _____
Check No.: _____ Init. _____
Receipt No.: _____
For BLM Use Only

24
 When Recorded Return Document to:
 C/O John Buchanan
P.O. Box 842
Oracle, AZ, 85623



**OFFICIAL RECORDS OF
 PINAL COUNTY RECORDER
 VIRGINIA ROSS**

DATE/TIME: 11/03/2017 1220
 FEE: \$15.00
 PAGES: 2
 FEE NUMBER: 2017-080864


Check here is this is a change of address.
 Telephone: 520-307-3014
 E-mail address: _____



HOLD 2018 MINING Active

AFFIDAVIT OF PERFORMANCE OF ANNUAL WORK

1. State of Arizona, County of PINAL ss:
 2. I (Name) JERRY Buchanan
 3. Reside at (Address) P.O. Box 328
 City Oracle, County PINAL



State AZ zip 85137 being duly sworn, depose and say that I am a citizen of the United States, more than eighteen years of age, and that all of the facts set forth in this affidavit, subject to the provisions and penalties of 18 U.S.C. 1001 pertaining to the filing of false, fictitious, or fraudulent statements with the United States, are true and correct according to the best of my knowledge, information and belief.

4. Owner's name and address (If not shown in Items 1-3 above). _____

5. That I am personally acquainted with the mining claim(s). The work and improvements were made by and at the expense of the owner(s) of said claim(s). Said contiguous group of claims, listed on this document, are situated in the Saddle Mt. (optional) Mining District; PINAL County, Arizona.

Line No.	AMC NUMBER	CLAIM/SITE NAME	COUNTY RECORDER DATA (If available)	TWP	RNG	SEC
1	264415	Buck Mt. Mines T.S.#3	1416 683-684	T5S	16E	4,8,9
2	264416	Buck Mt. Mines T.S.#4	1416 685-686	T5S	16E	4,5
3	264418	Buck Mt. Mines T.S.#6	1416 689-690	T5S	16E	3,4
4	264422	Buck Mt. Mines T.S.#10	1416 697-698	T5S	16E	3,4,9,10
5	394632	Buck Mt. Mines T.S.#5	1620	T5S	16E	9
6	394633	Buck Mt. Mines T.S.#7	1620	T5S	16E	8

RECEIVED
BLM AZ STATE OFFICE
2017 NOV 13 P 3:18
PHOENIX, ARIZONA

AMC.#'s

7	394634	Buck Mt. Mines T.S.#8	1620	T45	16E	33
8	394635	Buck Mt. Mines T.S.#9	1620	T45	16E	33
9	394636	Buck Mt. Mines T.S.13	1620	T45	16E	8
10	394637	Buck Mt. Mines T.S.14	1620	T45	16E	8,9

6. That between the dates starting at 12 o'clock noon on September 1, 20 16 and ending at 12 o'clock noon on September 1, 20 17 at least \$ 5600.00 dollars worth of work and improvements were done and performed upon said claim(s) or upon one or more of a contiguous group of claims for the benefit of all, wholly or partly outside of a contiguous group of claims for the benefit of all, not including the location work.

7. That the following persons were employed to perform the work and improvements described herein: John Buchanan, Jerry Buchanan, Joe Buchanan

8. That the work and improvements performed were: Repair of Existing Mine Roads (washed out), Mine ore, open tunnels, stockpile ore + process placer gravels for metals

9. Dated: 11-2-2017 Signature: [Signature]

SUBSCRIBED AND SWORN TO before me, a Notary Public, this 02 day of November 20 17

By: John C. Buchanan, I.P.O.A.

Notary Public Ginger Guyton

My Commission Expires Jun. 21, 2018



Bureau of Land Management
Arizona State Office
www.az.blm.gov

No. of Claims: _____ x \$10 = _____
 Check No.: _____ Init. _____
 Receipt No.: _____
 For BLM Use Only


John C. Buchanan
P.O. Box 5221
Oracle, AZ 85623

RECEIVED

BLM

2017 NOV 13 P 3

PHOENIX, ARIZONA



BLM
AZ. State office
ONE NORTH CENTRAL AVE.
Suite 800

0500484427 Phoenix, AZ 85004-4427

United States Department of the Interior
Bureau of Land Management
 DIV OF LANDS, MINRLS & ENERGY
 ONE N CENTRAL AVE
 PHOENIX, AZ 85004 -4427
 Phone: 602-417-9200

Receipt

No: 4016775

Transaction #: 4127499	
Date of Transaction: 11/14/2017	
CUSTOMER:	
JOHN C BUCHANAN PO BOX 5221 ORACLE, AZ 85623-5221 US	

LINE #	QTY	DESCRIPTION	REMARKS	UNIT PRICE	TOTAL
1	1.00	LOCATABLE MINERALS / MINING CLAIMS- NOT NEW-UNADJUD, ONE AUTH NO. ONLY / MINING CLAIM MONEY RECEIVED CASES: AMC45210/\$200.00	POL 2017/20	- n/a -	200.00
TOTAL:					\$200.00

PAYMENT INFORMATION					
1	AMOUNT:	200.00	POSTMARKED:	N/A	
	TYPE:	CHECK	RECEIVED:	11/13/2017	
	CHECK NO:	1162			
	NAME:	BUCHANAN, JOHN C PO BOX 5221 ORACLE AZ 85623-5221 US			

REMARKS

This receipt was generated by the automated BLM Collections and Billing System and is a paper representation of a portion of the official electronic record contained therein.

AMC45210
108199
116092
189264
264415
327157
327469
394632

United States Department of the Interior
Bureau of Land Management
DIV OF LANDS, MINRLS & ENERGY
ONE N CENTRAL AVE
PHOENIX, AZ 85004 -4427
Phone: 602-417-9200

Receipt

No:

3967196

Transaction #: 4077085	
Date of Transaction: 08/31/2017	
CUSTOMER:	
JOHN C BUCHANAN PO BOX 5221 ORACLE, AZ 85623-5221 US	

LINE #	QTY	DESCRIPTION	REMARKS	UNIT PRICE	TOTAL
1	1.00	LOCATABLE MINERALS / MINING CLAIMS- NOT NEW-UNADJUD, ONE AUTH NO. ONLY / MINING CLAIM MONEY RECEIVED CASES: AMC45210/\$200.00	WAV	- n/a -	200.00
TOTAL:					\$200.00

PAYMENT INFORMATION					
1	AMOUNT:	200.00	POSTMARKED:	08/26/2017	
	TYPE:	CHECK	RECEIVED:	08/29/2017	
	CHECK NO:	1152			
	NAME:	ARIZONA JOHNS ENTERPRISES & EQUIPMENT LLC PO BOX 5221 ORACLE AZ 85623-5221 US			

REMARKS
NO POL'S PROVIDED

This receipt was generated by the automated BLM Collections and Billing System and is a paper representation of a portion of the official electronic record contained therein.

10/6/2017 \$200 REFUND PROCESSED
FOR PAYMENT RECEIVED
WITH WAIVER ONLY.
379 ENTERED ON AMC45210-RM

John Buchanan
P.O. Box 5221
Oracle, Arizona 85623

PHOENIX, AZ 852


26 AUG 2017 PM 9 L



PHOENIX, ARIZONA
2017 AUG 29 A 8:08
RECEIVED
BLM AZ STATE OFFICE

Bureau of Land Management, BLM.
1 North Central Ave. Ste 800
Phoenix, AZ. 85004-2306

85004-442700



Authorized Date10/06/2017

Instructions to AccountsAZ BLM REFUND \$200, TO ARIZONA JOHNS ENTERPRISES &
EQUIPMENT LLC, FOR OVERPAYMENT, ON AMC45210, RECEIPT
#3967196. RM

Login ID6222

Entry Date10/06/2017

Total Amount\$200.00

When Recorded Return Document to:

John C. Buchanan
P.O. Box 5221
Oracle, AZ. 85623

45210
108199
116092
189264
264415
327157
327469
394632

Check here is this is a change of address.

Telephone: 520-307-3014

E-mail address: PUB C 1-972 1105

Hold 2017 Actively Mining

AFFIDAVIT OF PERFORMANCE OF ANNUAL WORK

1. State of Arizona, County of PINAL ss:

2. I (Name) John Buchanan

3. Reside at (Address) P.O. Box 5221

BLM
Date
Stamp
RECEIVED
BLM AZ STATE OFFICE
2018 SEP - 1 P 2 49
PHOENIX, ARIZONA

City Oracle County PINAL

State AZ zip 85623 being duly sworn, depose and say that I am a citizen of the United States more than eighteen years of age, and that all of the facts set forth in this affidavit, subject to the provisions and penalties of 18 U.S.C. 1001 pertaining to the filing of false, fictitious, or fraudulent statements with the United States, are true and correct according to the best of my knowledge, information and belief.

4. Owner's name and address (If not shown in Items 1-3 above).

5. That I am personally acquainted with the mining claim(s). The work and improvements were made by and at the expense of the owner(s) of said claim(s). Said contiguous group of claims, listed on this document, are situated in the

Banner (optional) Mining District; GILA County, Arizona.

Line No.	AMC NUMBER	CLAIM/SITE NAME	COUNTY RECORDER DATA (If available)	TWP	RNG	SEC
1	45210	Mountain GOAT	703 462	4 S	16 E	20
2	45211	GOLD Mine #1	703 463	4 S	16 E	20
3						
4						
5						
6						

BLM RECEIVED
 BLM AZ STATE OFFICE
 Date Stamp
 2016 SEP -1 P 2:49
 PHOENIX, ARIZONA

7						
8						
9						
10						

6. That between the dates starting at 12 o'clock noon on September 1, 20 15 and ending at 12 o'clock noon on September 1, 20 16 at least \$ 4,900 dollars worth of work and improvements were done and performed upon said claim(s) or upon one or more of a contiguous group of claims for the benefit of all, wholly or partly outside of a contiguous group of claims for the benefit of all, not including the location work.


7. That the following persons were employed to perform the work and improvements described herein: John Buchanan, Jerry Buchanan, Joe Buchanan

8. That the work and improvements performed were: Major Road repair, Mining, stockpiling ore.

9. Dated: 8/29/2016 Signature: John C. Buch

SUBSCRIBED AND SWORN TO before me, a Notary Public, this 29th day of August 20 16

By: John C. Buchanan
 Notary Public Flora Urea
 My Commission Expires 6/30/2020



No. of Claims: 2 x \$10 = \$20.00
 Check No.: 1254 Init. AD
 Receipt No.: 36SD799
 For BLM Use Only

Bureau of Land Management
 Arizona State Office
www.az.blm.gov

When Recorded Return Document to:

John C. Buchanan
P.O. Box 5221
Oracle, AZ. 85623

Check here if this is a change of address.

Telephone: 520-307-3014

E-mail address: _____

Hold 2017 Actively Mining


AFFIDAVIT OF PERFORMANCE OF ANNUAL WORK

1. State of Arizona, County of PINAL ss:

2. I (Name) John C. Buchanan

3. Reside at (Address) P.O. Box 5221

City Oracle County PINAL



State AZ zip 85623 being duly sworn, depose and say that I am a citizen of the United States, more than eighteen years of age, and that all of the facts set forth in this affidavit, subject to the provisions and penalties of 18 U.S.C. 1001 pertaining to the filing of false, fictitious, or fraudulent statements with the United States, are true and correct according to the best of my knowledge, information and belief.

4. Owner's name and address (If not shown in Items 1-3 above). _____

5. That I am personally acquainted with the mining claim(s). The work and improvements were made by and at the expense of the owner(s) of said claim(s). Said contiguous group of claims, listed on this document, are situated in the

ORO Blanco (optional) Mining District; Santa Cruz County, Arizona.

Line No.	AMC NUMBER	CLAIM/SITE NAME	COUNTY RECORDER DATA (If available)	TWP	RNG	SEC
1	108199	DESPERATION	283/135-137	23S	11E	20
2						
3						
4						
5						
6						

RECEIVED
BLM AZ STATE OFFICE

BLM Date Stamp: 2016 SEP - 1 P 2 49
PHOENIX, ARIZONA

7						
8						
9						
10						

6. That between the dates starting at 12 o'clock noon on September 1, 20 15 and ending at 12 o'clock noon on September 1, 20 16 at least \$ 300 dollars worth of work and improvements were done and performed upon said claim(s) or upon one or more of a contiguous group of claims for the benefit of all, wholly or partly outside of a contiguous group of claims for the benefit of all, not including the location work.


7. That the following persons were employed to perform the work and improvements described herein: John C. Buchanan, JERRY Buchan

8. That the work and improvements performed were: Mine ove, process for sampling + testing. Road repair

9. Dated: 8/28/2016 Signature: John C. Buchanan

SUBSCRIBED AND SWORN TO before me, a Notary Public, this 29th day of August 20 16

By: John C. Buchanan
Notary Public Flora Urrea
My Commission Expires 6/30/2020



Bureau of Land Management
Arizona State Office
www.az.blm.gov

No. of Claims: 1 x \$10 = \$10.00
Check No.: 1254 Init. ASB
Receipt No.: 3650299
For BLM Use Only

When Recorded Return Document to:
John C. Buchan
P.O. BOX 5221
Oracle, AZ 85623

Check here is this is a change of address.

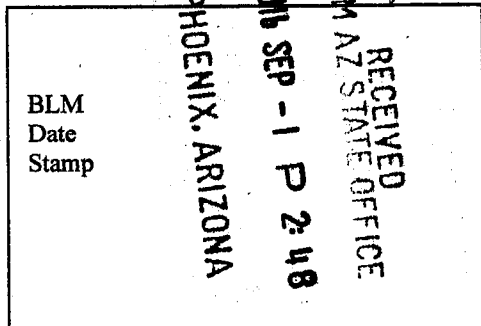
Telephone: 520-307-3014

E-mail address: _____

HOLD 2017 Actively Mining & Sampling

AFFIDAVIT OF PERFORMANCE OF ANNUAL WORK

- 1. State of Arizona, County of Pinale ss:
- 2. I (Name) John C. Buchan
- 3. Reside at (Address) P.O. BOX 5221



City Oracle County PINAL

State AZ Zip 85623 being duly sworn, depose and say that I am a citizen of the United States, more than eighteen years of age, and that all of the facts set forth in this affidavit, subject to the provisions and penalties of 18 U.S.C. 1001 pertaining to the filing of false, fictitious, or fraudulent statements with the United States, are true and correct according to the best of my knowledge, information and belief.

4. Owner's name and address (If not shown in Items 1-3 above). _____

5. That I am personally acquainted with the mining claim(s). The work and improvements were made by and at the expense of the owner(s) of said claim(s). Said contiguous group of claims, listed on this document, are situated in the

POTT'S Canyon (optional) Mining District; PINAL County, Arizona.

189264

Line No.	AMC NUMBER	CLAIM/SITE NAME	COUNTY RECORDER DATA (If available)	TWP	RNG	SEC
1	189269	The Theresa + Sarah B	1145 667-668	T2N	12E	15
2						
3						
4						
5						
6						

BLM
Date
Stamp

7						
8						
9						
10						

6. That between the dates starting at 12 o'clock noon on September 1, 20 15 and ending at 12 o'clock noon on September 1, 20 16 at least \$ 400 dollars worth of work and improvements were done and performed upon said claim(s) or upon one or more of a contiguous group of claims for the benefit of all, wholly or partly outside of a contiguous group of claims for the benefit of all, not including the location work.

7. That the following persons were employed to perform the work and improvements described herein: John Buchanan, Terry Buchanan

8. That the work and improvements performed were: Road improvement, Load out Mine ore for sampling + processing.


9. Dated 8/28/2016 Signature: John C. Buchan

SUBSCRIBED AND SWORN TO before me, a Notary Public, this 28th day of August 20 16

By: John C. Buchanan

Notary Public Floralina

My Commission Expires 6/30/2020



Bureau of Land Management
Arizona State Office
www.az.blm.gov

No. of Claims: 1 x \$10 = \$10.00
 Check No.: 1254 Init. AKM
 Receipt No.: 3650797
 For BLM Use Only

When Recorded Return Document to:

JERRY E. Buchanan
P.O. Box 328
Kearny, AZ. 85137

Check here is this is a change of address.

Telephone: 520-307-3014

E-mail address: _____

HOLD 2017 actively Mining

AFFIDAVIT OF PERFORMANCE OF ANNUAL WORK

1. State of Arizona, County of PINAL ss:

2. I (Name) JERRY Buchanan

3. Reside at (Address) P.O. Box 328

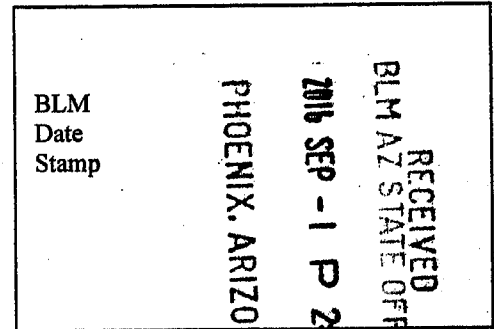
City Oracle County PINAL

State AZ Zip 85137 being duly sworn, depose and say that I am a citizen of the United States, more than eighteen years of age, and that all of the facts set forth in this affidavit, subject to the provisions and penalties of 18 U.S.C. 1001 pertaining to the filing of false, fictitious, or fraudulent statements with the United States, are true and correct according to the best of my knowledge, information and belief.

4. Owner's name and address (If not shown in Items 1-3 above): _____

5. That I am personally acquainted with the mining claim(s). The work and improvements were made by and at the expense of the owner(s) of said claim(s). Said contiguous group of claims, listed on this document, are situated in the

SADDLE MT. (optional) Mining District; PINAL County, Arizona.



Line No.	AMC NUMBER	CLAIM/SITE NAME	COUNTY RECORDER DATA (If available)	TWP	RNG	SEC
1	264415	Buck Mt. Mines TS #3	1416 683-684	T5S	16E	4, 8, 9
2	264416	Buck Mt. Mines TS #4	1416 685-686	T5S	16E	4, 5
3	264418	Buck Mt. Mines TS #6	1416 689-690	T5S	16E	3, 4
4	264422	Buck Mt. Mines TS #10	1416 697-698	T5S	16E	portions 3, 4, 9, 10
5	394632	Buck Mt. Mines TS #5	1620	T5S	16E	9
6	394633	Buck Mt. Mines TS #7	1620	T5S	16E	8

BLM Date Stamp

RECEIVED
BLM AZ STATE OFFICE
2016 SEP - 1 10 33
PHOENIX, ARIZONA

Book

7	394 634	Buck Mt. Mines TS# 8	1620	T45	16E	33
8	394 635	Buck Mt. Mines TS# 9	1620	T45	16E	33
9	394 636	Buck Mt. Mines TS# 13	1620	T45	16E	8
10	394 637	Buck Mt. Mines TS# 14	1620	T45	16E	8, 9

6. That between the dates starting at 12 o'clock noon on September 1, 20 15 and ending at 12 o'clock noon on September 1, 20 16 at least \$ 4,900 dollars worth of work and improvements were done and performed upon said claim(s) or upon one or more of a contiguous group of claims for the benefit of all, wholly or partly outside of a contiguous group of claims for the benefit of all, not including the location work.

7. That the following persons were employed to perform the work and improvements described herein: _____

John Buchanan, Jerry Buchanan, Joe Buchanan
 John Buchanan, JERRY Buchanan, JOE Buchanan

8. That the work and improvements performed were: _____

Repair of Roads damaged by floods, stockpile over + process gravels for metals


9. Dated: 8/28/2016 Signature: [Signature]

SUBSCRIBED AND SWORN TO before me, a Notary Public, this 29th day of August 20 16

By: John C. Buchanan

Notary Public Flora Urrea

My Commission Expires 6/30/2020



No. of Claims: 10 x \$10 = \$100.00
 Check No.: 1254 Init. AS
 Receipt No.: 3650799
 For BLM Use Only

Bureau of Land Management
 Arizona State Office
www.az.blm.gov

When Recorded Return Document to:

John C. Buchanan
P.O. Box 5221
Oracle, AZ. 85623

Check here is this is a change of address.

Telephone: 520-307-3014

E-mail address: PH 8 9 1 - 932 855

HOLD 2017 Actively Mining Sampling

AFFIDAVIT OF PERFORMANCE OF ANNUAL WORK

1. State of Arizona, County of PINAL ss:

2. I (Name) John C. Buchanan

3. Reside at (Address) P.O. Box 5221

City Oracle County PINAL

RECEIVED
BLM AZ STATE OFFICE
PHOENIX, ARIZONA
SEP - 1 P 2:49

State AZ Zip 85623 being duly sworn, depose and say that I am a citizen of the United States, more than eighteen years of age, and that all of the facts set forth in this affidavit, subject to the provisions and penalties of 18 U.S.C. 1001 pertaining to the filing of false, fictitious, or fraudulent statements with the United States, are true and correct according to the best of my knowledge, information and belief.

4. Owner's name and address (If not shown in Items 1-3 above), _____

5. That I am personally acquainted with the mining claim(s). The work and improvements were made by and at the expense of the owner(s) of said claim(s). Said contiguous group of claims, listed on this document, are situated in the

SADDLE Mt. (optional) Mining District; PINAL County, Arizona.

Line No.	AMC NUMBER	CLAIM/SITE NAME	COUNTY RECORDER DATA (if available)	TWP	RNG	SEC
1	116092	Buck Mt. Mines #1	1646 952-953	T5S	16E	5
2	116093	Buck Mt. Mines #2	1646 964-966	T5S	16E	5
3	264428	Buck Mt. Mines #1	1646 956-957	T5S	16E	5, 4, 2, 9
4	327469	Buck Mt. Mines #2	1646 681-682	T5S	16E	4, 9
5						
6						

RECEIVED
BLM BLM AZ STATE OFFICE
Date
Stamp 2016 SEP -1 P 2:49

PHOENIX, ARIZONA

7						
8						
9						
10						

6. That between the dates starting at 12 o'clock noon on September 1, 20 15 and ending at 12 o'clock noon on September 1, 20 16 at least \$ 2,800 dollars worth of work and improvements were done and performed upon said claim(s) or upon one or more of a contiguous group of claims for the benefit of all, wholly or partly outside of a contiguous group of claims for the benefit of all, not including the location work.

7. That the following persons were employed to perform the work and improvements described herein: John Buchanan, JERRY Buchanan, JOE Bucha-

8. That the work and improvements performed were: STOCKPILE METALLIC ORES, For processing, Much existing road repair.


9. Dated: 8/22/2016 Signature: John C. Buchanan

SUBSCRIBED AND SWORN TO before me, a Notary Public, this 22th day of August 20 16

By: John C. Buchanan

Notary Public Flora Urra

My Commission Expires 6/30/2020



Bureau of Land Management
Arizona State Office
www.az.blm.gov

No. of Claims: 4 x \$10 = \$40.00
Check No.: 1254 Init. JS
Receipt No.: 3650799
For BLM Use Only

When Recorded Return Document to:

John C. Buchanan
P.O. Box 5221
Oracle, Az. 85623

Check here if this is a change of address.

Telephone: 520-307-3014

E-mail address: _____

Hold 2017 actively mining

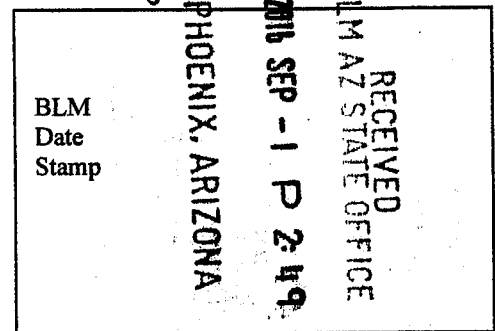
AFFIDAVIT OF PERFORMANCE OF ANNUAL WORK

1. State of Arizona, County of Pinal ss:

2. I (Name) John C. Buchanan

3. Reside at (Address) P.O. Box 5221

City Oracle County PINAL



State Az Zip 85623 being duly sworn, depose and say that I am a citizen of the United States, more than eighteen years of age, and that all of the facts set forth in this affidavit, subject to the provisions and penalties of 18 U.S.C. 1001 pertaining to the filing of false, fictitious, or fraudulent statements with the United States, are true and correct according to the best of my knowledge, information and belief.

4. Owner's name and address (If not shown in Items 1-3 above). _____

5. That I am personally acquainted with the mining claim(s). The work and improvements were made by and at the expense of the owner(s) of said claim(s). Said contiguous group of claims, listed on this document, are situated in the

Atascosa (optional) Mining District; SANTA CRUZ County, Arizona.

Line No.	AMC NUMBER	CLAIM/SITE NAME	COUNTY RECORDER DATA (If available)	TWP	RNG	SEC
1	327157	Jonathan Starship MINES #1	618 107-108	235	12E	22
2	327158	Jonathan Starship Mines #2	618 105-106	235	12E	22 5/6/4 sec
3						
4						
5						
6						

RECEIVED
 BLM AZ STATE OFFICE
 PHOENIX, ARIZONA
 2PM SEP -1 P 2:19
 BLM
 Date
 Stamp

7					
8					
9					
10					

6. That between the dates starting at 12 o'clock noon on September 1, 20 15 and ending at 12 o'clock noon on September 1, 20 16 at least \$ 300 dollars worth of work and improvements were done and performed upon said claim(s) or upon one or more of a contiguous group of claims for the benefit of all, wholly or partly outside of a contiguous group of claims for the benefit of all, not including the location work.

7. That the following persons were employed to perform the work and improvements described herein: _____

John Buchanan, JERRY E. Buchanan

8. That the work and improvements performed were: Clear ADIT, sample volcanic mud, road repair


9. Dated: 8/28/2016 Signature: John C. Buch

SUBSCRIBED AND SWORN TO before me, a Notary Public, this 28th day of August 20 16

By: John C. Buchanan

Notary Public Flora Urrea

My Commission Expires 6/30/2020



Bureau of Land Management
 Arizona State Office
www.az.blm.gov

No. of Claims: 2 x \$10 = \$20.00
 Check No.: 1284 Init. FLU
 Receipt No.: 3650799
 For BLM Use Only

HELLO TINA;

Hope you are well.

Could you please enclose Active or closed claims For: Jerry Buchanan and John C. Buchanan P.O. Box 5221, Oracle, AZ
Tel: 520-241-5715, and put in with return papers?

Thank you !!

Best Regards,

John C. Buchanan

Aug. 28, 2016

RECEIVED
BLM AZ STATE OFFICE
2016 SEP - 1 P 2:48
PHOENIX, ARIZONA

United States Department of the Interior
Bureau of Land Management
 DIV OF LANDS, MINRLS & ENERGY
 ONE N CENTRAL AVE
 PHOENIX, AZ 85004 -4427
 Phone: 602-417-9200

Receipt

No: 3650799

Transaction #: 3754824	
Date of Transaction: 09/02/2016	
CUSTOMER:	
JOHN C BUCHANAN PO BOX 842 ORACLE, AZ 85623-0842 US	

LINE #	QTY	DESCRIPTION	REMARKS	UNIT PRICE	TOTAL
1	1.00	LOCATABLE MINERALS / MINING CLAIMS-NOT NEW-UNADJUD, ONE AUTH NO. ONLY / MINING CLAIM MONEY RECEIVED CASES: AMC45210/\$200.00	WAIVER 2017 - 20 / POL 2016 - 20	- n/a -	200.00
TOTAL:					\$200.00

PAYMENT INFORMATION					
1	AMOUNT:	200.00	POSTMARKED:	08/29/2016	
	TYPE:	CHECK	RECEIVED:	09/01/2016	
	CHECK NO:	1254			
	NAME:	ARIZONA JOHNS ENTERPRISES & EQUIPMENT LLC PO BOX 5221 ORACLE AZ 85623-0842 US			

REMARKS

This receipt was generated by the automated BLM Collections and Billing System and is a paper representation of a portion of the official electronic record contained therein.

ENTERED
 SEP - 6 2016
 BY: *[Signature]*

John + JERRY Buchanan
P.O. Box 5221
Oracle, Az. 85623



1000



85004

U.S. POSTAGE
PAID
ORACLE AZ
85623
AUG 29, 18
AMOUNT

\$1.36
R2304N117938-02

BLM
Bureau of Land Management
1 North Central
Ste. 800
Phoenix, Az. 85004

West Valley City

"CORRECTED WAIVER"

AMC 264 415

Form 3830-2
(March 2007)

UNITED STATES DEPARTMENT OF THE INTERIOR
BUREAU OF LAND MANAGEMENT

601

AMC 394632

MAINTENANCE FEE WAIVER CERTIFICATION

2014 HOLD

FORM APPROVED
OMB NO. 1004-0114
Expires: February 28, 2010

SEE INSTRUCTIONS ON REVERSE

1. This small miner waiver is filed for the assessment year beginning at noon on September 1, 2012 and ending at noon on September 1, 2013.
2. The undersigned and all related parties owned ten or fewer mining claims, mill, or tunnel sites located and maintained on Federal lands in the United States of America on September 1, 2012.
3. The undersigned have performed the assessment work required by law for each mining claim listed prior to filing this waiver and understand that by filing this form; an affidavit of assessment work must be recorded by the December 30th following the filing of this waiver.
4. The undersigned understand that if the assessment work obligation has not yet come due under 30 U.S.C. 28 (for those claims in their first assessment year only); a notice of intent to hold reciting this condition must be recorded by the December 30th following the filing of this waiver.
5. The undersigned understand that mill and tunnel sites may also be listed upon this waiver and be waived from payment of the maintenance fee; and that a notice of intent to hold for these sites is required to be recorded by the December 30th immediately following the filing of this waiver.
6. The undersigned understand and acknowledge that pursuant to 43 U.S.C. 1212 and 18 U.S.C. 1001; the filing or recording of a false, fictitious, or fraudulent document with the Bureau of Land Management may result in a fine of up to \$250,000, a prison term not to exceed five years, or both.
7. The mining claims, mill or tunnel sites for which this waiver from payment of the maintenance fees is requested are:

CLAIM OR SITE NAME	BLM RECORDATION SERIAL NUMBER
1. Buck Mt. Mines Tunnel site # 3	AMC 264415
2. Buck Mt. Mines Tunnel site # 4	AMC 264416
3. Buck Mt. Mines Tunnel site # 6	AMC 264418
4. Buck Mt. Mines Tunnel site # 10	AMC 264422
5. Buck Mt. Mines Tunnel site # 5	AMC 394632
6. Buck Mt. Mines Tunnel site # 7	AMC 394633
7. Buck Mt. Mines Tunnel site # 8	AMC 394634
8. Buck Mt. Mines Tunnel site # 9	AMC 394635
9. Buck Mt. Mines Tunnel site # 13	AMC 394636
10. Buck Mountain Mines Tunnel Site # 14	AMC 394637

The owner(s) (claimants) of the above mining claims and sites are:

JERRY Buchanan
 (Owner's Name - Please Print)
 P.O. Box 328
 (Street or P.O. Box)
 Kearney AZ 85237
 (City) (State) (Zip Code)

Jerry Buchanan
 (Owner's Signature)

* John Buchanan
 (Owner's Name - Please Print)
 P.O. Box 5221
 (Street or P.O. Box)
 Oracle Arizona 85623
 (City) (State) (Zip Code)

John Buchanan
 (Owner's Signature)

(Owner's Name - Please Print)
 (Street or P.O. Box)
 (City) (State) (Zip Code)

(Owner's Signature)

RECEIVED
 PHOENIX, ARIZONA
 NOV 05 2013
 ENTERED INTO COMPUTER
 NOV 05 2013
 (Handwritten initials and stamps)

(Owner's Name - Please Print)	(Owner's Signature)
(Street or P.O. Box)	(City) (State) (Zip Code)
(Owner's Name - Please Print)	(Owner's Signature)
(Street or P.O. Box)	(City) (State) (Zip Code)
(Owner's Name - Please Print)	(Owner's Signature)
(Street or P.O. Box)	(City) (State) (Zip Code)
(Owner's Name - Please Print)	(Owner's Signature)
(Street or P.O. Box)	(City) (State) (Zip Code)

INSTRUCTIONS

1. This certification is made under the provisions of § 1744 of Title 43 and § 28-28k of Title 30 of the United States Code; and the regulations thereunder (43 CFR Part 3830).
2. The claimant(s) must fill in the dates in paragraph 1 for the beginning and ending of the assessment year for which this waiver is sought.
3. The claimant(s) must fill in the date in paragraph 2 for the beginning of the assessment year for which this waiver is sought.
4. All claim and site names and Bureau of Land Management (BLM) serial numbers must be listed for the mining claims, mill sites, and tunnel sites for which the waiver is sought.
5. All owners of the mining claims, mill sites, and tunnel sites and their addresses must be given.
6. This waiver form must be signed by all the claimants or their designated agent, in original form. If an agent is designated, a notarized designation of agent, signed by all of the claimants with proper address given, must be submitted with this waiver.
7. This form must be filed no later than September 1st for the upcoming assessment year in the BLM State Office where the mining claims or sites are recorded, or the waiver cannot be granted by the BLM. (Example: to obtain a waiver for the assessment year 2000, which begins at noon on September 1, 1999, you must qualify for and file for a waiver no later than September 1, 1999, in the proper BLM State Office).
8. For all mining claims which require assessment work, you must record an affidavit of labor on or before the December 30th immediately following the filing of this waiver. For all other mining claims or sites waived, you must record a notice of intent to hold on or before the December 30th immediately following the filing of this waiver.
9. Mill and tunnel sites may also be listed upon this waiver and be waived from payment of the maintenance fee. A notice of intent to hold for these sites is required to be filed by the December 30th following the filing of this waiver.

NOTICE/BURDEN HOURS STATEMENT

The Privacy Act of 1974, as amended, and the regulation in 43 CFR 2.48(d) provide that you be furnished the following information in connection with the information required by this certification of waiver from rental fees.

AUTHORITY: 30 U.S.C. 28-28k; 43 U.S.C. 1201, 1457, 1740, and 1744; and 43 CFR 3830.

PRINCIPLE PURPOSE: This information is to be used to verify that the owner(s) (claimants) of a mining claim has complied with 30 U.S.C. 28f and is entitled to perform assessment work in lieu of paying the maintenance fee for the mining claims listed on this form.

ROUTINE USE: (1) Adjudication of the claimant(s) certification of waiver from paying the maintenance fee otherwise required by 30 U.S.C. 28f. (2) Disclosure may be made to appropriate Federal agencies when location is made within the agency's geographic area of responsibility. (3) Information from the record and/or the record will be transferred to the appropriate Federal, State, or local agency, or a member of the public in response to a specific request for pertinent information. (4) Information may also be provided to the Department of Justice or in a proceeding before a court or adjudicative body; or to Federal, State, local or foreign agencies when needed for enforcement of civil or criminal codes or applicable regulations concerning title rights upon the public land.

EFFECT OF NOT PROVIDING INFORMATION: Disclosure of this information is required by 30 U.S.C. 28f and 43 CFR Part 3830 for those qualified claimants wishing to take the small miner waiver allowed. Failure to supply the information required in this form to support the claimants certification of waiver from payment of the otherwise required maintenance fees will result in the waiver being disallowed and the mining claims subject to forfeiture by BLM under 30 U.S.C. 28i.

The Paperwork Reduction Act of 1995 requires us to inform you that: This information is being collected to allow the BLM to determine if you qualify for a waiver from the payment of \$100 per mining claim or site maintenance fee established in 30 U.S.C. 28f and the implementing regulations at 43 CFR 3830. A response to this request is required in accordance with the statute to obtain your benefit.

BLM would like you to know that you do not have to respond to this, or any other, Federal agency-sponsored information collection unless it displays a currently valid OMB control number.

Public reporting burden for this form is estimated to average 20 minutes (.33 hours) per response, including time to review instructions, gathering and maintaining data, and completing and reviewing the form. Direct comments regarding this burden estimate, or any other aspect of this form, to the U.S. Department of the Interior, Bureau of Land Management, (1004-0114) Bureau Information Collection Clearance Officer (WO-630), Mail Stop 401 LS, 1849 C St., N.W., Washington, D.C. 20240.

FOR OFFICIAL USE ONLY

11 8 28 90V E102

RECEIVED
BLM STATE OFFICE

John Buchanan
Buchanan Trucking Mining
P.O. Box 842
Oracle, AZ 85623-0842

RECEIVED
BLM AZ STATE OFFICE

2013 NOV -11 PM 2:56

PHOENIX, ARIZONA

PHOENIX, AZ 85004

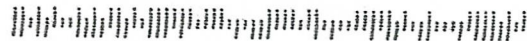
U.S. POSTAGE
PAID
TUCSON, AZ
85737
NOV 01 2013
AMOUNT
\$0.00
00091901-06

Freedom
FOREVER

1000 85004

BLM
Arizona State Office
One North Central Ave., STE. 800
Phoenix, Arizona 85004-4427

85004442700



**DEPARTMENT OF THE INTERIOR
BUREAU OF LAND MANAGEMENT
MINING CLAIMS
(LIVE) Serial Register Page**

Run Date/Time: 11/05/2013 06:38 AM

Page 1 of 6

01 10-21-1976;090STAT0090;43USC1744

Total Acres

Serial Number

Case Type 384301: TUNNEL SITE

AMC394632

Claim Name: BUCK MT MINES #5

Lead File Number

Commodity :

AMC394632

Case Disposition: ACTIVE

Required Maintenance Fee: \$140.00

Name & Address

Int Rel

BUCHANAN JOHN

PO BOX 328

KEARNY, AZ 85137-0106

CLAIMANT

Mer Twp Rng Sec

Quadrant

District/Field Office

County

14 0050S 0160E 009

NW

TUCSON FO

PINAL

Act Date

Code Action

Action Remarks

Receipt Number

09/07/2008

403 LOCATION DATE

09/12/2008

395 RECORDATION NOTICE RECD 1

1785492

08/28/2013

483 SMALL MINER CERT FILED 2014

08/28/2013

480 EVID OF ASSMT FILED 2013

2867072

08/31/2012

483 SMALL MINER CERT FILED 2013

08/31/2012

480 EVID OF ASSMT FILED 2012

2646694

08/30/2011

483 SMALL MINER CERT FILED 2012

08/30/2011

480 EVID OF ASSMT FILED 2011

2419526

08/25/2010

483 SMALL MINER CERT FILED 2011

08/25/2010

480 EVID OF ASSMT FILED 2010

2200331

08/28/2009

483 SMALL MINER CERT FILED 2010

08/28/2009

480 EVID OF ASSMT FILED 2009

1990705

09/12/2008

484 LOCATION YEAR / MAINTENANCE 2009

1785492

07/06/2010

669 LAND STATUS CHECKED

09/12/2008

501 ACCT ADV IN LEAD FILE AMC394632;

Line Nr Remarks

NO WARRANTY IS MADE BY BLM
FOR USE OF THE DATA FOR
PURPOSES NOT INTENDED BY BLM

**DEPARTMENT OF THE INTERIOR
BUREAU OF LAND MANAGEMENT
MINING CLAIMS
(LIVE) Serial Register Page**

Run Date/Time: 11/05/2013 06:38 AM

Page 2 of 6

01 10-21-1976;090STAT0090;43USC1744

Total Acres

Serial Number

Case Type 384301: TUNNEL SITE

AMC394633

Claim Name: BUCK MT MINES #7

Lead File Number

AMC394632

Commodity :

Case Disposition: ACTIVE

Required Maintenance Fee: \$140.00

Name & Address	Int Rel
BUCHANAN JOHN PO BOX 328 KEARNY, AZ 85137-0106	CLAIMANT

Mer Twp	Rng	Sec	Quadrant	District/Field Office	County
14	0050S	0160E	005 SE	TUCSON FO	PINAL
14	0050S	0160E	008 NE	TUCSON FO	PINAL

Act Date	Code	Action	Action Remarks	Receipt Number
09/07/2008	403	LOCATION DATE		
09/12/2008	395	RECORDATION NOTICE RECD	1	1785492
08/28/2013	483	SMALL MINER CERT FILED	2014	
08/28/2013	480	EVID OF ASSMT FILED	2013	2867072
08/31/2012	483	SMALL MINER CERT FILED	2013	
08/31/2012	480	EVID OF ASSMT FILED	2012	2646694
08/30/2011	483	SMALL MINER CERT FILED	2012	
08/30/2011	480	EVID OF ASSMT FILED	2011	2419526
08/25/2010	483	SMALL MINER CERT FILED	2011	
08/25/2010	480	EVID OF ASSMT FILED	2010	2200331
08/28/2009	483	SMALL MINER CERT FILED	2010	
08/28/2009	480	EVID OF ASSMT FILED	2009	1990705
09/12/2008	484	LOCATION YEAR / MAINTENANCE	2009	1785492
07/06/2010	669	LAND STATUS CHECKED		
09/12/2008	501	ACCT ADV IN LEAD FILE	AMC394632;	

Line Nr Remarks

NO WARRANTY IS MADE BY BLM
FOR USE OF THE DATA FOR
PURPOSES NOT INTENDED BY BLM

**DEPARTMENT OF THE INTERIOR
BUREAU OF LAND MANAGEMENT
MINING CLAIMS
(LIVE) Serial Register Page**

Run Date/Time: 11/05/2013 06:38 AM

Page 3 of 6

01 10-21-1976;090STAT0090;43USC1744

Total Acres

Serial Number

Case Type 384301: TUNNEL SITE

AMC394634

Claim Name: BUCK MT MINES #8

Lead File Number

Commodity :

AMC394632

Case Disposition: ACTIVE

Required Maintenance Fee: \$140.00

Name & Address

Int Rel

BUCHANAN JOHN

PO BOX 328

KEARNY, AZ 85137-0106

CLAIMANT

Mer Twp Rng Sec Quadrant District/Field Office

County

14 0040S 0160E 033

SE

TUCSON FO

PINAL

Act Date	Code	Action	Action Remarks	Receipt Number
----------	------	--------	----------------	----------------

09/07/2008	403	LOCATION DATE		
09/12/2008	395	RECORDATION NOTICE RECD	1	1785492
08/28/2013	483	SMALL MINER CERT FILED	2014	
08/28/2013	480	EVID OF ASSMT FILED	2013	2867072
08/31/2012	483	SMALL MINER CERT FILED	2013	
08/31/2012	480	EVID OF ASSMT FILED	2012	2646694
08/30/2011	483	SMALL MINER CERT FILED	2012	
08/30/2011	480	EVID OF ASSMT FILED	2011	2419526
08/25/2010	483	SMALL MINER CERT FILED	2011	
08/25/2010	480	EVID OF ASSMT FILED	2010	2200331
08/28/2009	483	SMALL MINER CERT FILED	2010	
08/28/2009	480	EVID OF ASSMT FILED	2009	1990705
09/12/2008	484	LOCATION YEAR / MAINTENANCE	2009	1785492
07/06/2010	669	LAND STATUS CHECKED		
09/12/2008	501	ACCT ADV IN LEAD FILE	AMC394632;	

Line Nr Remarks

NO WARRANTY IS MADE BY BLM
FOR USE OF THE DATA FOR
PURPOSES NOT INTENDED BY BLM

**DEPARTMENT OF THE INTERIOR
BUREAU OF LAND MANAGEMENT
MINING CLAIMS
(LIVE) Serial Register Page**

Run Date/Time: 11/05/2013 06:38 AM

Page 4 of 6

01 10-21-1976;090STAT0090;43USC1744

Total Acres

Serial Number

Case Type 384301: TUNNEL SITE

AMC394635

Claim Name: BUCK MT MINES #9

Lead File Number

Commodity :

AMC394632

Case Disposition: ACTIVE

Required Maintenance Fee: \$140.00

Name & Address	Int Rel
BUCHANAN JOHN PO BOX 328 KEARNY, AZ 85137-0106	CLAIMANT

Mer Twp Rng Sec	Quadrant	District/Field Office	County
14 0040S 0160E 033	NW	TUCSON FO	PINAL
14 0040S 0160E 033	NW	TUCSON FO	GILA

Act Date	Code	Action	Action Remarks	Receipt Number
09/07/2008	403	LOCATION DATE		
09/12/2008	395	RECORDATION NOTICE RECD	1	1785492
08/28/2013	483	SMALL MINER CERT FILED	2014	
08/28/2013	480	EVID OF ASSMT FILED	2013	2867072
08/31/2012	483	SMALL MINER CERT FILED	2013	
08/31/2012	480	EVID OF ASSMT FILED	2012	2646694
08/30/2011	483	SMALL MINER CERT FILED	2012	
08/30/2011	480	EVID OF ASSMT FILED	2011	2419526
08/25/2010	483	SMALL MINER CERT FILED	2011	
08/25/2010	480	EVID OF ASSMT FILED	2010	2200331
08/28/2009	483	SMALL MINER CERT FILED	2010	
08/28/2009	480	EVID OF ASSMT FILED	2009	1990705
09/12/2008	484	LOCATION YEAR / MAINTENANCE	2009	1785492
07/06/2010	669	LAND STATUS CHECKED		
09/12/2008	501	ACCT ADV IN LEAD FILE	AMC394632;	

Line Nr Remarks

NO WARRANTY IS MADE BY BLM
FOR USE OF THE DATA FOR
PURPOSES NOT INTENDED BY BLM

DEPARTMENT OF THE INTERIOR
BUREAU OF LAND MANAGEMENT
MINING CLAIMS
(LIVE) Serial Register Page

Run Date/Time: 11/05/2013 06:38 AM

Page 5 of 6

01 10-21-1976;090STAT0090;43USC1744
Case Type 384301: TUNNEL SITE
Claim Name: BUCK MT MINES #13
Commodity :
Case Disposition: ACTIVE
Required Maintenance Fee: \$140.00

Total Acres

Serial Number
AMC394636
Lead File Number
AMC394632

Name & Address

Int Rel

BUCHANAN JOHN PO BOX 328 KEARNY, AZ 85137-0106

CLAIMANT

Mer Twp	Rng	Sec	Quadrant	District/Field Office	County
14	0050S	0160E	008 SW	TUCSON FO	PINAL

Act Date	Code	Action	Action Remarks	Receipt Number
09/07/2008	403	LOCATION DATE		
09/12/2008	395	RECORDATION NOTICE RECD	1	1785492
08/28/2013	483	SMALL MINER CERT FILED	2014	
08/28/2013	480	EVID OF ASSMT FILED	2013	2867072
08/31/2012	483	SMALL MINER CERT FILED	2013	
08/31/2012	480	EVID OF ASSMT FILED	2012	2646694
08/30/2011	483	SMALL MINER CERT FILED	2012	
08/30/2011	480	EVID OF ASSMT FILED	2011	2419526
08/25/2010	483	SMALL MINER CERT FILED	2011	
08/25/2010	480	EVID OF ASSMT FILED	2010	2200331
08/28/2009	483	SMALL MINER CERT FILED	2010	
08/28/2009	480	EVID OF ASSMT FILED	2009	1990705
09/12/2008	484	LOCATION YEAR / MAINTENANCE	2009	1785492
04/08/2013	635	AMENDED LOCATION FILED	CORRECTED MAP	2715000
07/06/2010	669	LAND STATUS CHECKED		
09/12/2008	501	ACCT ADV IN LEAD FILE	AMC394632;	

Line Nr Remarks

NO WARRANTY IS MADE BY BLM
FOR USE OF THE DATA FOR
PURPOSES NOT INTENDED BY BLM

**DEPARTMENT OF THE INTERIOR
BUREAU OF LAND MANAGEMENT
MINING CLAIMS
(LIVE) Serial Register Page**

Run Date/Time: 11/05/2013 06:38 AM

Page 6 of 6

01 10-21-1976;090STAT0090;43USC1744

Total Acres
20.000

Serial Number
AMC394637

Case Type 384301: TUNNEL SITE

Claim Name: BUCK MT MINES #14

Lead File Number
AMC394632

Commodity :

Case Disposition: ACTIVE

Required Maintenance Fee: \$140.00

Name & Address	Int Rel
BUCHANAN JOHN PO BOX 328 KEARNY, AZ 85137-0106	CLAIMANT


Mer Twp	Rng	Sec	Quadrant	District/Field Office	County
14	0050S	0160E	008 SE	TUCSON FO	PINAL
14	0050S	0160E	009 SW	TUCSON FO	PINAL

Act Date	Code	Action	Action Remarks	Receipt Number
09/07/2008	403	LOCATION DATE		
09/12/2008	395	RECORDATION NOTICE RECD	1	1785492
08/28/2013	483	SMALL MINER CERT FILED	2014	
08/28/2013	480	EVID OF ASSMT FILED	2013	2867072
08/31/2012	483	SMALL MINER CERT FILED	2013	
08/31/2012	480	EVID OF ASSMT FILED	2012	2646694
08/30/2011	483	SMALL MINER CERT FILED	2012	
08/30/2011	480	EVID OF ASSMT FILED	2011	2419526
08/25/2010	483	SMALL MINER CERT FILED	2011	
08/25/2010	480	EVID OF ASSMT FILED	2010	2200331
08/28/2009	483	SMALL MINER CERT FILED	2010	
08/28/2009	480	EVID OF ASSMT FILED	2009	1990705
09/12/2008	484	LOCATION YEAR / MAINTENANCE	2009	1785492
07/06/2010	669	LAND STATUS CHECKED		
09/12/2008	501	ACCT ADV IN LEAD FILE	AMC394632;	

Line Nr Remarks

NO WARRANTY IS MADE BY BLM
FOR USE OF THE DATA FOR
PURPOSES NOT INTENDED BY BLM

UNITED STATES DEPARTMENT OF THE INTERIOR
BUREAU OF LAND MANAGEMENT

601 

Amc 264415
Amc 394632

MAINTENANCE FEE WAIVER CERTIFICATION

2014 HOLD

FORM APPROVED
OMB NO. 1004-0114
Expires: February 28, 2010

SEE INSTRUCTIONS ON REVERSE

1. This small miner waiver is filed for the assessment year beginning at noon on Sep
2. The undersigned and all related parties owned ten or fewer mining claims, mill, States of America on September 1, 2013.
3. The undersigned have performed the assessment work required by law for each filing this form; an affidavit of assessment work must be recorded by the December
4. The undersigned understand that if the assessment work obligation has not yet occurred by the December must be recorded by the

OCT 29 2013 8:51 AM

ph # (520) 307-3014

Spoke to John B. he will mail in a corrected waiver this week.

11/4/13 Corrected Waiver Rec'd.

NOV 05 2013 (AC 483)

Processed - ps

also be listed upon this recorded by the December to 43 U.S.C. 1212 a may result in a fine of u r from payment of the m

Amc 394632 -
394637
owned by
John Buchanan -
No signature
486

September 1, 2013
Federal lands in the United
iver and understand that by
ms in their first assessment
is waiver.
e maintenance fee; and that
his waiver.
ng of a false, fictitious, or
five years, or both.

	BLM RECORDATION SERIAL NUMBER
site # 3	AMC 264415
site # 4	AMC 264416
site # 6	AMC 264418
site # 10	AMC 264422
site # 5	AMC 394632
site # 7	AMC 394633
site # 8	AMC 394634
site # 9	AMC 394635
site # 13	AMC 394636
site # 14	AMC 394637

9. Buck Mt. Mines Tunnel
10. Buck Mountain Mines Tunnel

The owner(s) (claimants) of the above mining claims and sites are:

JERRY Buchanan
(Owner's Name - Please Print)


(Owner's Signature)

P.O. Box 328
(Street or P.O. Box)
Kearney AZ 85237
(City) (State) (Zip Code)

(Owner's Name - Please Print)

(Owner's Signature)

(Street or P.O. Box)

(City) (State) (Zip Code)

(Owner's Name - Please Print)

(Owner's Signature)

(Street or P.O. Box)

(City) (State) (Zip Code)

(Continued on page 2)

PHOENIX, ARIZONA

2013 AUG 28 11:09 AM

RECEIVED BLM AZ STATE OFFICE

ENTERED
SEP 18 2013
BY: AT

264415-51492
486
488
428
only

_____ (Owner's Name - Please Print)	_____ (Owner's Signature)
_____ (Street or P.O. Box)	_____ (City) _____ (State) _____ (Zip Code)
_____ (Owner's Name - Please Print)	_____ (Owner's Signature)
_____ (Street or P.O. Box)	_____ (City) _____ (State) _____ (Zip Code)
_____ (Owner's Name - Please Print)	_____ (Owner's Signature)
_____ (Street or P.O. Box)	_____ (City) _____ (State) _____ (Zip Code)
_____ (Owner's Name - Please Print)	_____ (Owner's Signature)
_____ (Street or P.O. Box)	_____ (City) _____ (State) _____ (Zip Code)

INSTRUCTIONS

1. This certification is made under the provisions of § 1744 of Title 43 and § 28-28k of Title 30 of the United States Code; and the regulations thereunder (43 CFR Part 3830).
2. The claimant(s) **must** fill in the dates in paragraph 1 for the beginning and ending of the assessment year for which this waiver is sought.
3. The claimant(s) **must** fill in the date in paragraph 2 for the beginning of the assessment year for which this waiver is sought.
4. All claim and site names and Bureau of Land Management (BLM) serial numbers **must** be listed for the mining claims, mill sites, and tunnel sites for which the waiver is sought.
5. All owners of the mining claims, mill sites, and tunnel sites and their addresses **must** be given.
6. This waiver form **must** be signed by all the claimants or their designated agent, in original form. If an agent is designated, a notarized designation of agent, signed by all of the claimants with proper address given, **must** be submitted with this waiver.
7. This form **must** be filed no later than September 1st for the upcoming assessment year in the BLM State Office where the mining claims or sites are recorded, or the waiver cannot be granted by the BLM. (Example: to obtain a waiver for the assessment year 2000, which begins at noon on September 1, 1999, you **must** qualify for and file for a waiver no later than September 1, 1999, in the proper BLM State Office).
8. For all mining claims which require assessment work, you **must** record an affidavit of labor on or before the December 30th immediately following the filing of this waiver. For all other mining claims or sites waived, you **must** record a notice of intent to hold on or before the December 30th immediately following the filing of this waiver.
9. Mill and tunnel sites may also be listed upon this waiver and be waived from payment of the maintenance fee. A notice of intent to hold for these sites is required to be filed by the December 30th following the filing of this waiver.

NOTICE/BURDEN HOURS STATEMENT

The Privacy Act of 1974, *as amended*, and the regulation in 43 CFR 2.48(d) provide that you be furnished the following information in connection with the information required by this certification of waiver from rental fees.

AUTHORITY: 30 U.S.C. 28-28k; 43 U.S.C. 1201, 1457, 1740, and 1744; and 43 CFR 3830.

PRINCIPLE PURPOSE: This information is to be used to verify that the owner(s) (claimants) of a mining claim has complied with 30 U.S.C. 28f and is entitled to perform assessment work in lieu of paying the maintenance fee for the mining claims listed on this form.

ROUTINE USE: (1) Adjudication of the claimant(s) certification of waiver from paying the maintenance fee otherwise required by 30 U.S.C. 28f. (2) Disclosure may be made to appropriate Federal agencies when location is made within the agency's geographic area of responsibility. (3) Information from the record and/or the record will be transferred to the appropriate Federal, State, or local agency, or a member of the public in response to a specific request for pertinent information. (4) Information may also be provided to the Department of Justice or in a proceeding before a court or adjudicative body; or to Federal, State, local or foreign agencies when needed for enforcement of civil or criminal codes or applicable regulations concerning title rights upon the public land.

EFFECT OF NOT PROVIDING INFORMATION: Disclosure of this information is required by 30 U.S.C. 28f and 43 CFR Part 3830 for those qualified claimants wishing to take the small miner waiver allowed. Failure to supply the information required in this form to support the claimants certification of waiver from payment of the otherwise required maintenance fees will result in the waiver being disallowed and the mining claims subject to forfeiture by BLM under 30 U.S.C. 28i.

The Paperwork Reduction Act of 1995 requires us to inform you that:
This information is being collected to allow the BLM to determine if you qualify for a waiver from the payment of \$100 per mining claim or site maintenance fee established in 30 U.S.C. 28f and the implementing regulations at 43 CFR 3830. A response to this request is required in accordance with the statute to obtain your benefit.

BLM would like you to know that you do not have to respond to this, or any other, Federal agency-sponsored information collection unless it displays a currently valid OMB control number.

Public reporting burden for this form is estimated to average 20 minutes (.33 hours) per response, including time to review instructions, gathering and maintaining data, and completing and reviewing the form. Direct comments regarding this burden estimate, or any other aspect of this form, to the U.S. Department of the Interior, Bureau of Land Management, (1004-0114) Bureau Information Collection Clearance Officer (WO-630), Mail Stop 401 LS, 1849 C St, N.W., Washington, D.C. 20240.

FOR OFFICIAL USE ONLY

11 6 28 80V 10Z

BLM AZ STATE OFFICE
RECEIVED

When Recorded Return Document to:

JERRY E. Buchanan
P.O. BOX 328
KEARNY, ARIZONA 85137

Check here is this is a change of address.

Telephone: 520-307-3014

E-mail address: _____

HOLD 2014 MINING

AFFIDAVIT OF PERFORMANCE OF ANNUAL WORK

1. State of Arizona, County of Pinal ss:

2. I (Name) JERRY Buchanan

3. Reside at (Address) P.O. BOX 328

BLM
Date
Stamp
RECEIVED
CUIA STATE OFFICE
PHOENIX, ARIZONA
2013 AUG 28 A 9:22

City KEARNY County PINAL

State AZ, zip 85137 being duly sworn, depose and say that I am a citizen of the United States, more than eighteen years of age, and that all of the facts set forth in this affidavit, subject to the provisions and penalties of 18 U.S.C. 1001 pertaining to the filing of false, fictitious, or fraudulent statements with the United States, are true and correct according to the best of my knowledge, information and belief.

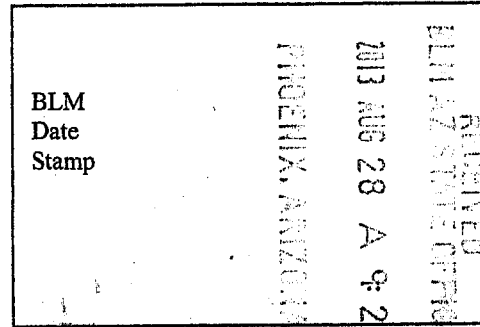
4. Owner's name and address (if not shown in Items 1-3 above). Actively Mining

5. That I am personally acquainted with the mining claim(s). The work and improvements were made by and at the expense of the owner(s) of said claim(s). Said contiguous group of claims, listed on this document, are situated in the

Saddle Mountain (optional) Mining District; PINAL County, Arizona.

Line No.	AMC NUMBER	CLAIM/SITE NAME	COUNTY RECORDER DATA (If available)	TWP	RNG	SEC
1	264415	Buck Mt. Mines T.S. #3	1416 / 683-684	T5S	16E	4,8,9
2	264416	Buck Mt. Mines T.S. 4	1416 / 685-686	T5S	16E	4,5
3	264418	Buck Mt. Mines T.S. 6	1416 / 689-690	T5S	16E	3,4
4	264422	Buck Mt. Mines T.S. 10	1416 / 697-698	T5S	16E	3,4,9,10 <small>POVERTAS</small>
5	394632	Buck Mt. Mines T.S. 5	1620	T5S	16E	9
6	394633	Buck Mt. Mines T.S. 7	1620	T5S	16E	5,8

ENTERED
SEP 13 2013
BY: RM



7	394634	Buck Mt. Mines TS 8	1620	T45	16E	33
8	394635	Buck Mt. Mines TS 9	1620	T45	16E	33
9	394636	Buck Mt. Mines TS 13	1620	T55	16E	8
10	394637	Buck Mt. Mines TS 14	1620	T55	16E	8,9

6. That between the dates starting at 12 o'clock noon on September 1, 20 12 and ending at 12 o'clock noon on September 1, 20 13 at least \$ 8,500 dollars worth of work and improvements were done and performed upon said claim(s) or upon one or more of a contiguous group of claims for the benefit of all, wholly or partly outside of a contiguous group of claims for the benefit of all, not including the location work.

7. That the following persons were employed to perform the work and improvements described herein: John C. Buchanan, JERRY Buchanan, JOE Buchanan.

8. That the work and improvements performed were: Mining^{Days of} Ore, Sampling, Road repair, Theft & vandalism of over \$200,000 to plant & Claim Markers, Machinery at Mine. STOLD Motors, Copper, GATPS, Conveyors, etc.


9. Dated: Aug 27 2013 Signature: John C. Buchanan by John C. Buchanan IPA

SUBSCRIBED AND SWORN TO before me, a Notary Public, this 27 day of Aug 20 13

By: John C Buchanan

Notary Public Susanne Bozzi

My Commission Expires 3/17/2017



Bureau of Land Management
Arizona State Office
www.az.blm.gov

No. of Claims: 10 x \$10 = 100.00
 Check No.: 6481 Init. EB
 Receipt No.: 2867072
 For BLM Use Only

ENTERED
 SEP 13 2013
 BY: Jm

**United States Department of the Interior
Bureau of Land Management
LANDS/RECREATION & PLANNING
ONE N CENTRAL AVE
PHOENIX, AZ 85004 -2203
Phone: 602-417-9200**

Receipt

No: 2867072

Transaction #: 2953008	
Date of Transaction: 08/28/2013	
CUSTOMER:	
	JERRY BUCHANAN PO BOX 328 KEARNY, AZ 85137-0106 US

LINE #	QTY	DESCRIPTION	REMARKS	UNIT PRICE	TOTAL
1	1.00	LOCATABLE MINERALS / MINING CLAIMS- NOT NEW-UNADJUD, ONE AUTH NO. ONLY / MINING CLAIM MONEY RECEIVED CASES: AMC264415/\$100.00	2014 WAIV & 2013 POL (10)	- n/a -	100.00
TOTAL:					\$100.00

PAYMENT INFORMATION					
1	AMOUNT:	100.00	POSTMARKED:	N/A	
	TYPE:	CHECK	RECEIVED:	08/28/2013	
	CHECK NO:	6481			
	NAME:	BUCHANAN, JERRY PO BOX 328 KEARNY AZ 85137-0106 US			

REMARKS

This receipt was generated by the automated BLM Collections and Billing System and is a paper representation of a portion of the official electronic record contained therein.

**DEPARTMENT OF THE INTERIOR
BUREAU OF LAND MANAGEMENT
MINING CLAIMS
(LIVE) Serial Register Page**

Run Date/Time: 10/29/2013 09:59 AM

01 10-21-1976;090STAT0090;43USC1744

Total Acres

Serial Number

Case Type 384301: TUNNEL SITE

AMC394632

Claim Name: BUCK MT MINES #5

Lead File Number

AMC394632

Commodity :

Case Disposition: ACTIVE

Required Maintenance Fee: \$140.00

Name & Address *needs to sign the Waiver* Int Rel
 BUCHANAN JOHN PO BOX 328 KEARNY, AZ 85137-0106 CLAIMANT

Mer Twp Rng Sec Quadrant District/Field Office County
 14 0050S 0160E 009 NW TUCSON FO PINAL

Act Date	Code	Action	Action Remarks	Receipt Number
09/07/2008	403	LOCATION DATE		
09/12/2008	395	RECORDATION NOTICE RECD	1	1785492
08/28/2013	480	EVID OF ASSMT FILED	2013	2867072
08/31/2012	483	SMALL MINER CERT FILED	2013	
08/31/2012	480	EVID OF ASSMT FILED	2012	2646694
08/30/2011	483	SMALL MINER CERT FILED	2012	
08/30/2011	480	EVID OF ASSMT FILED	2011	2419526
08/25/2010	483	SMALL MINER CERT FILED	2011	
08/25/2010	480	EVID OF ASSMT FILED	2010	2200331
08/28/2009	483	SMALL MINER CERT FILED	2010	
08/28/2009	480	EVID OF ASSMT FILED	2009	1990705
09/12/2008	484	LOCATION YEAR / MAINTENANCE	2009	1785492
08/28/2013	486	UNACCEPTABLE WAIVER	2014	
07/06/2010	669	LAND STATUS CHECKED		
09/12/2008	501	ACCT ADV IN LEAD FILE	AMC394632;	

Line Nr Remarks *Amc 394632-637*

*10/29/2013 I called (520)307-3014 + spoke to John B; he stated he will mail in a corrected Waiver soon.
 NOV 05 2013 AC483 - processed for Amc 394632-637 - ps
 Waiver cured -*



OFFICIAL RECORDS OF PINAL COUNTY RECORDER

When Recorded Return Document to: JERRY Buchanan P.O. Box 328 Kearney, Arizona 85237

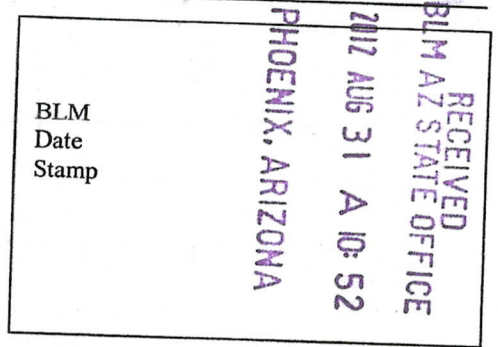
DATE/TIME: 08/31/2012 1328 FEE: \$14.00 PAGES: 4 FEE NUMBER: 2012-076003



Check here is this is a change of address. Telephone: E-mail address:

2013 HOLD, Actively Mining AFFIDAVIT OF PERFORMANCE OF ANNUAL WORK


1. State of Arizona, County of Pinal ss: 2. I (Name) JERRY Buchanan 3. Reside at (Address) P.O. Box 328 City Kearney County PINAL



State AZ, Zip 85237 being duly sworn, depose and say that I am a citizen of the United States, more than eighteen years of age, and that all of the facts set forth in this affidavit, subject to the provisions and penalties of 18 U.S.C. 1001 pertaining to the filing of false, fictitious, or fraudulent statements with the United States, are true and correct according to the best of my knowledge, information and belief. 4. Owner's name and address (If not shown in Items 1-3 above).

5. That I am personally acquainted with the mining claim(s). The work and improvements were made by and at the expense of the owner(s) of said claim(s). Said contiguous group of claims, listed on this document, are situated in the Saddle Mountain (optional) Mining District; PINAL County, Arizona.

Table with 7 columns: Line No., AMC NUMBER, CLAIM/SITE NAME, COUNTY RECORDER DATA (If available), TWP, RNG, SEC. Rows 1-6 listing mining claims like Buck Mt. Mines TS #3, 4, 6, 10, 5, 7.



AFFIDAVIT OF PERFORMANCE OF ANNUAL WORK - page 2

RECEIVED
BLM AZ STATE OFFICE
PHOENIX, ARIZONA
2012 DEC - 7 PM 2:59
NOTED
PHOENIX, ARIZONA DATE

RECEIVED
BLM AZ STATE OFFICE
2012 AUG 31 A 10:53
PHOENIX, ARIZONA
BLM
Date
Stamp

7	394634	Buck Mt Mines TS 8	1620	T45	16E	33
8	394635	Buck Mt. Mines TS 9	1620	T45	16E	33
9	394636	Buck Mt. Mines TS 13	1620	T55	16E	8
10	394637	Buck Mt. Mines TS 14	1620	T55	16E	8,9

6. That between the dates starting at 12 o'clock noon on September 1, 20 11 and ending at 12 o'clock noon on September 1, 20 12 at least \$ 4,900.00 dollars worth of work and improvements were done and performed upon said claim(s) or upon one or more of a contiguous group of claims for the benefit of all, wholly or partly outside of a contiguous group of claims for the benefit of all, not including the location work.

7. That the following persons were employed to perform the work and improvements described herein: ALSO MAJOR Vandalism of Mine Plant site, markers, + stakes. #tagged lost + Jerry Buchanan, Joe Buchanan, Glen Ellis, John Buchanan

8. That the work and improvements performed were: Mining Ore, Processing ORE, Approx. 2 Miles of Road Repair, Sampling + Analyzing veins + Tunnel sites, Clearing Cave ins of Tunnels to make safer.

9. Dated: 8/29/2012 Signature: Jerry Buchanan by John C. Buchanan
SUBSCRIBED AND SWORN TO before me, a Notary Public, this 29 day of August 20 12 IPOA

By: Ginger Guyton
Notary Public Ginger Guyton
My Commission Expires Jun 24, 2014



No. of Claims: 10 x \$10 = 100
Check No.: 6445 Init. 50
Receipt No.: 2646694
For BLM Use Only

Bureau of Land Management
Arizona State Office
www.az.blm.gov

RECEIVED
BLM AZ STATE OFFICE
PHOENIX, ARIZONA
2012 DEC - 7 PM 2:00

IRREVOCABLE POWER OF ATTORNEY

I, Jerry E. Buchanan do grant John C. Buchanan the principle owner of all mining claims, BLM, State or patented that I am involved with, irrevocable power of attorney and irrevocable signing authority for any and all mining claims that I am involved with as a part owner, or listed owner. John C. Buchanan is authorized to sign for me with irrevocable power of attorney. This includes mine loans, home equity credit lines or mortgage refinancing, or major mine funding. This includes the sales, lease, or any and all documents necessary on these mining claims, John C. Buchanan as president of Buck Mountain Mines has full guaranteed Signatory Powers as to ownership or anything that needs to be accomplished in regards to these claims with BLM Serial numbers: Mountain Goat, AMC#45210; Gold Mine#1, AMC#45211; Buck Mt. Mines#1, AMC#116092; Buck Mt. Mines #2, AMC#116093; Buck Mt. Mines Placer#1, AMC#264428; Buck Mt. Mines Placer #2, AMC# 327469; The Theresa and The Sarah B., AMC#189264; Desperation #1 Lode, AMC#108199; Jonathan Starship Mines#1, AMC#327157; Jonathan Starship Mines #2, AMC#327158; Buck Mt. Mines Tunnel Site #3, AMC#264415; Buck Mt. Mines Tunnel Site #4, AMC#264416, Buck Mt. Mines Tunnel Site #6, AMC#264418; And Buck Mountain Mines Tunnel Site #10, AMC#264422.

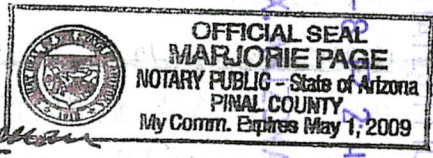
Name JERRY Eugene Buchanan
Address PO Box 329
State AZ 85237
Phone # 520-665-8448
Driver's License # B14530502

Signed Jerry E Buchanan Dated 3-27-08

Notary Marjorie Page Dated 3/27/08

My commission expires 5-1-08

Seal by President, John C. Buchanan



Witnessed by John C. Buchanan Date March 27, 2008
Driver's License # DO1618090
Address P.O. Box 5221, Oracle, Az. 85623
Phone# 520-241-5715

RECEIVED BLM AZ STATE OFFICE 2012 AUG 31 A 10:54 PHOENIX, ARIZONA
RECEIVED BLM AZ STATE OFFICE 2013 APR - PHOENIX, ARIZONA
RECEIVED BLM AZ STATE OFFICE 2012 DEC 11 P 2:59 PHOENIX, ARIZONA
ACCEPTED WITH BLM BUT NOT ACCEPTED THIS DATE.



OFFICIAL RECORDS OF PINAL COUNTY RECORDER

When Recorded Return Document to:

John C. Buchanan
P.O. Box 5221
Oracle, Arizona 85623

DATE/TIME: 08/31/2012 1328
FEE: \$14.00
PAGES: 3
FEE NUMBER: 2012-076002



Check here is this is a change of address.

Telephone: 520-307-3014

E-mail address:

Hold 2013, Actively Mining

AFFIDAVIT OF PERFORMANCE OF ANNUAL WORK

1. State of Arizona, County of PINAL ss:

2. I (Name) John C. Buchanan

3. Reside at (Address) P.O. Box 842

City Oracle County PINAL

State Az Zip 85623 being duly sworn, depose and say that I am a citizen of the United States, more than eighteen years of age, and that all of the facts set forth in this affidavit, subject to the provisions and penalties of 18 U.S.C. 1001 pertaining to the filing of false, fictitious, or fraudulent statements with the United States, are true and correct according to the best of my knowledge, information and belief.

4. Owner's name and address (If not shown in Items 1-3 above).

5. That I am personally acquainted with the mining claim(s). The work and improvements were made by, and at the expense of the owner(s) of said claim(s). Said contiguous group of claims, listed on this document, are situated in the

Saddle Mt. (optional) Mining District; PINAL County, Arizona.

Line No.	AMC NUMBER	CLAIM/SITE NAME	COUNTY RECORDER DATA (If available)	TWP	RNG	SEC
1	116092	Buck Mt. Mines Lede #1	1646/952-953	T5S	16E	5
2	116093	Buck Mt. Mines Lede #2	1646/964-966	T5S	16E	5
3	264428	Buck Mt. Mines Placer 1	1646/956-957	T5S	16E	5, 4, 8, 9
4	327469	Buck Mt. Mines Placer 2	1416/681-682	T5S	16E	4, 9
5						
6						

Form: MCF108
Revised Jan. 2006
Page 1 of 2

RECEIVED
BLM AZ STATE OFFICE
2012 AUG 31 A 10:52
PHOENIX, ARIZONA

RECEIVED
BLM AZ STATE OFFICE
2013 APR 2 P 2:47
PHOENIX, ARIZONA

RECEIVED
BLM AZ STATE OFFICE
2013 SEP 11 P 2:58
PHOENIX, ARIZONA
AC PHOENIX, ARIZONA
ED MOUNTAIN

AFFIDAVIT OF PERFORMANCE OF ANNUAL WORK - page 2

RECEIVED
BLM AZ STATE OFFICE
2012 AUG 31 A 10:53
PHOENIX, ARIZONA

BLM
Date
Stamp

7					
8					
9					
10					

6. That between the dates starting at 12 o'clock noon on September 1, 20 11 and ending at 12 o'clock noon on September 1, 20 12 at least \$ 4,200.00 dollars worth of work and improvements were done and performed upon said claim(s) or upon one or more of a contiguous group of claims for the benefit of all, wholly or partly outside of a contiguous group of claims for the benefit of all, not including the location work. \$100,000+

7. That the following persons were employed to perform the work and improvements described herein: ALSO MAJOR theft + Vandalism of Mine Plant site Machinery, markers, stakes, Papers, Loss
John C. Buchanan, TERRY Buchanan, Joe Buchanan Glen Ellis

8. That the work and improvements performed were: Mine Ore Process Ore, Repair Ramp, Move Rocks + Effectuate Repairs on 2 Miles of Roads, GEOLOGICAL Surveys, Mine Placer Gravels + Make Concentrate.

9. Dated: 8/29/2012 Signature: John C. Buchanan

SUBSCRIBED AND SWORN TO before me, a Notary Public, this 29 day of August 20 12

By: Ginger Guyton

Notary Public Ginger Guyton

My Commission Expires Jun. 24, 2014



Bureau of Land Management
Arizona State Office
www.az.blm.gov

No. of Claims: 4 x \$10 = 40
Check No. 6445 Init. SC
Receipt No.: 2646694
For BLM Use Only

RECEIVED
BLM AZ STATE OFFICE
2012 DEC 21 11:58
PHOENIX, ARIZONA

UNITED STATES DEPARTMENT OF THE INTERIOR
BUREAU OF LAND MANAGEMENT

MAINTENANCE FEE WAIVER CERTIFICATION

~~MINING~~ SEE INSTRUCTIONS ON REVERSE ~~OPERATING~~

10/50
2013
HOLD

AMC 45210
"116092
AMC 264415
"264415
AMC 394632
"327469
"189264
"108199
"327157

(678)

FORM APPROVED
OMB NO. 1004-0114
Expires: February 28, 2010

1. This small miner waiver is filed for the assessment year beginning at noon on September 1, 2011 and ending at noon on September 1, 2012
2. The undersigned and all related parties owned ten or fewer mining claims, mill, or tunnel sites located and maintained on Federal lands in the United States of America on September 1, 2012
3. The undersigned have performed the assessment work required by law for each mining claim listed prior to filing this waiver and understand that by filing this form; an affidavit of assessment work must be recorded by the December 30th following the filing of this waiver.
4. The undersigned understand that if the assessment work obligation has not yet come due under 30 U.S.C. 28 (for those claims in their first assessment year only); a notice of intent to hold reciting this condition must be recorded by the December 30th following the filing of this waiver.
5. The undersigned understand that mill and tunnel sites may also be listed upon this waiver and be waived from payment of the maintenance fee; and that a notice of intent to hold for these sites is required to be recorded by the December 30th immediately following the filing of this waiver.
6. The undersigned understand and acknowledge that pursuant to 43 U.S.C. 1212 and 18 U.S.C. 1001; the filing or recording of a false, fictitious, or fraudulent document with the Bureau of Land Management may result in a fine of up to \$250,000, a prison term not to exceed five years, or both.
7. The mining claims, mill or tunnel sites for which this waiver from payment of the maintenance fees is requested are:

CLAIM OR SITE NAME	BLM RECORDATION SERIAL NUMBER
1. Mountain Goat Lode	45210 -
2. GOLD MINE #1	45211 -
3. Buck Mountain Mines #1 Lode	116092 -
4. Buck Mountain Mines #2 Lode	116093 -
5. BUCK MOUNTAIN MINES Placer #1	264428 -
6. BUCK MOUNTAIN MINES Placer #2	327469 -
7. The Theresa + Sarah B. Lode	189264
8. DESPERATION #1 LODE	108199 -
9. Jonathan Starship Mines #1 Lode	327157 -
10. Jonathan Starship Mines #2 Lode	327158 -

The owner(s) (claimants) of the above mining claims and sites are:

John C. Buchanan
(Owner's Name - Please Print)
P.O. Box 842
(Street or P.O. Box)
Oracle AZ 85623
(City) (State) (Zip Code)

John C. Buchanan
(Owner's Signature)

Theresa Buchanan
(Owner's Name - Please Print)
P.O. Box 842
(Street or P.O. Box)
Oracle AZ 85623
(City) (State) (Zip Code)

Theresa Buchanan
(Owner's Signature)

Joe A. Buchanan
(Owner's Name - Please Print)
P.O. Box 691
(Street or P.O. Box)
Winkelman AZ 85292
(City) (State) (Zip Code)

Joe A. Buchanan
(Owner's Signature)

(Continued on page 2)

ENTERED INTO COMPUTER
9/20/2012
12

John J. Buchanan
P.O. Box 6
Winkelman, Arizona 85292

John J. Duppan

Julia K. Buchanan
(Owner's Name - Please Print)
P.O. Box 842
(Street or P.O. Box)

Julia R. Buch
(Owner's Signature)
Oracle AZ 85623
(City) (State) (Zip Code)

Sarah A. Buchanan
(Owner's Name - Please Print)
P.O. Box 5221
(Street or P.O. Box)

Sarah A. Buchana
(Owner's Signature)
Oracle AZ 85623
(City) (State) (Zip Code)

Jonathan Buchanan (J. Buchanan)
(Owner's Name - Please Print)
P.O. Box 5221
(Street or P.O. Box)

Jonathan Buch
(Owner's Signature)
Oracle AZ 85623
(City) (State) (Zip Code)

JERRY E. Buchanan
(Owner's Name - Please Print)
P.O. Box 328
(Street or P.O. Box)

Keavny
(Owner's Signature)
Oracle AZ 85623
(City) (State) (Zip Code)

~~BTM BUCHANAN TRUCKING~~ Mining
P.O. Box 842

INSTRUCTIONS

1. This certification is made under the provisions of § 1744 of Title 43 and § 28-28k of Title 30 of the United States Code; and the regulations thereunder (43 CFR Part 3830).
2. The claimant(s) must fill in the dates in paragraph 1 for the beginning and ending of the assessment year for which this waiver is sought.
3. The claimant(s) must fill in the date in paragraph 2 for the beginning of the assessment year for which this waiver is sought.
4. All claim and site names and Bureau of Land Management (BLM) serial numbers must be listed for the mining claims, mill sites, and tunnel sites for which the waiver is sought.
5. All owners of the mining claims, mill sites, and tunnel sites and their addresses must be given.
6. This waiver form must be signed by all the claimants or their designated agent, in original form. If an agent is designated, a notarized designation of agent, signed by all of the claimants with proper address given, must be submitted with this waiver.

7. This form must be filed no later than September 1st for the upcoming assessment year in the BLM State Office where the mining claims or sites are recorded, or the waiver cannot be granted by the BLM. (Example: to obtain a waiver for the assessment year 2000, which begins at noon on September 1, 1999, you must qualify for and file for a waiver no later than September 1, 1999, in the proper BLM State Office).
8. For all mining claims which require assessment work, you must record an affidavit of labor on or before the December 30th immediately following the filing of this waiver. For all other mining claims or sites waived, you must record a notice of intent to hold on or before the December 30th immediately following the filing of this waiver.
9. Mill and tunnel sites may also be listed upon this waiver and be waived from payment of the maintenance fee. A notice of intent to hold for these sites is required to be filed by the December 30th following the filing of this waiver.

NOTICE/BURDEN HOURS STATEMENT

The Privacy Act of 1974, as amended, and the regulation in 43 CFR 2.48(d) provide that you be furnished the following information in connection with the information required by this certification of waiver from rental fees.

AUTHORITY: 30 U.S.C. 28-28k; 43 U.S.C. 1201, 1457, 1740, and 1744; and 43 CFR 3830.

PRINCIPLE PURPOSE: This information is to be used to verify that the owner(s) (claimants) of a mining claim has complied with 30 U.S.C. 28f and is entitled to perform assessment work in lieu of paying the maintenance fee for the mining claims listed on this form.

ROUTINE USE: (1) Adjudication of the claimant(s) certification of waiver from paying the maintenance fee otherwise required by 30 U.S.C. 28f. (2) Disclosure may be made to appropriate Federal agencies when location is made within the agency's geographic area of responsibility. (3) Information from the record and/or the record will be transferred to the appropriate Federal, State, or local agency, or a member of the public in response to a specific request for pertinent information. (4) Information may also be provided to the Department of Justice or in a proceeding before a court or adjudicative body; or to Federal, State, local or foreign agencies when needed for enforcement of civil or criminal codes or applicable regulations concerning title rights upon the public land.

EFFECT OF NOT PROVIDING INFORMATION: Disclosure of this information is required by 30 U.S.C. 28f and 43 CFR Part 3830 for those qualified claimants wishing to take the small miner waiver allowed. Failure to supply the information required in this form to support the claimants certification of waiver from payment of the otherwise required maintenance fees will result in the waiver being disallowed and the mining claims subject to forfeiture by BLM under 30 U.S.C. 28i.

The Paperwork Reduction Act of 1995 requires us to inform you that:

This information is being collected to allow the BLM to determine if you qualify for a waiver from the payment of \$100 per mining claim or site maintenance fee established in 30 U.S.C. 28f and the implementing regulations at 43 CFR 3830. A response to this request is required in accordance with the statute to obtain your benefit.

BLM would like you to know that you do not have to respond to this, or any other, Federal agency-sponsored information collection unless it displays a currently valid OMB control number.

Public reporting burden for this form is estimated to average 20 minutes (.33 hours) per response, including time to review instructions, gathering and maintaining data, and completing and reviewing the form. Direct comments regarding this burden estimate, or any other aspect of this form, to the U.S. Department of the Interior, Bureau of Land Management, (1004-0114) Bureau Information Collection Clearance Officer (W-2630), Mail Stop 401, LS, 1849 C St., N.W., Washington, D.C. 20240.

FOR OFFICIAL USE ONLY

RECEIVED
BLM STATE OFFICE
AUG 3
A 10:53
PHOENIX ARIZONA

When Recorded Return Document to:

John C. Buchanan
P.O. Box 5221
Oracle, Az. 85623

Check here is this is a change of address.

Telephone: 520-307-3014

E-mail address: _____

2013 HOLD, Actively Mining

AFFIDAVIT OF PERFORMANCE OF ANNUAL WORK

1. State of Arizona, County of PINAL ss:

2. I (Name) JOHN C. Buchanan

3. Reside at (Address) 730 CEDAR RIDGE

City Oracle County PINAL

State AZ Zip 85623

being duly sworn, depose and say that I am a citizen of the United States, more than eighteen years of age, and that all of the facts set forth in this affidavit, subject to the provisions and penalties of 18 U.S.C. 1001 pertaining to the filing of false, fictitious, or fraudulent statements with the United States, are true and correct according to the best of my knowledge, information and belief.

4. Owner's name and address (if not shown in Items 1-3 above), _____

5. That I am personally acquainted with the mining claim(s). The work and improvements were made by and at the expense of the owner(s) of said claim(s). Said contiguous group of claims, listed on this document, are situated in the

BANNER (optional) Mining District; GILA County, Arizona.

Line No.	AMC NUMBER	CLAIM/SITE NAME	COUNTY RECORDER DATA (If available)	TWP	RNG	SEC
1	45210	Mountain Goat	703/462	4S	16E	20
2	45211	Gold Mine #1	703/463	4S	16E	20
3						
4						
5						
6						

RECEIVED
 BLM AZ STATE OFFICE
 2012 AUG 31 A 10:52
 PHOENIX, ARIZONA
 BLM
 Date
 Stamp

RECEIVED
BLM AZ STATE OFFICE
2012 AUG 31 A 10:53
PHOENIX, ARIZONA
BLM
Date
Stamp

7					
8					
9					
10					

6. That between the dates starting at 12 o'clock noon on September 1, 2011 and ending at 12 o'clock noon on September 1, 2012 at least \$ 1,400 dollars worth of work and improvements were done and performed upon said claim(s) or upon one or more of a contiguous group of claims for the benefit of all, wholly or partly outside of a contiguous group of claims for the benefit of all, not including the location work.

7. That the following persons were employed to perform the work and improvements described herein: John Buchanan, JERRY BUCHANAN, JOE Buchanan

8. That the work and improvements performed were: Mine Ore, Haul out, Process Ore, Testing & Sampling Road Repair

9. Dated: 8/29/2012 Signature: John C. Bucher

SUBSCRIBED AND SWORN TO before me, a Notary Public, this 29 day of August 2012

By: Ginger Guyton
Notary Public Ginger Guyton
My Commission Expires Jun 24, 2014



Bureau of Land Management
Arizona State Office
www.az.blm.gov

No. of Claims: 2 x \$10 = 20
Check No.: 6445 Init. SC
Receipt No.: 2646694
For BLM Use Only

When Recorded Return Document to:

John C. Buchanan
P.O. Box 5221
Oracle, Arizona 85623

Check here is this is a change of address.

Telephone: 520-307-3014

E-mail address: _____

HOLD 2013, Actively Mining

AFFIDAVIT OF PERFORMANCE OF ANNUAL WORK

1. State of Arizona, County of PINAL ss:

2. I (Name) John C. Buchanan

3. Reside at (Address) P.O. Box 842

City Oracle County PINAL

State Az Zip 85623 being duly sworn, depose and say that I am a citizen of the United States, more than eighteen years of age, and that all of the facts set forth in this affidavit, subject to the provisions and penalties of 18 U.S.C. 1001 pertaining to the filing of false, fictitious, or fraudulent statements with the United States, are true and correct according to the best of my knowledge, information and belief.

4. Owner's name and address (If not shown in Items 1-3 above). _____

5. That I am personally acquainted with the mining claim(s). The work and improvements were made by and at the expense of the owner(s) of said claim(s). Said contiguous group of claims, listed on this document, are situated in the

Saddle Mt. (optional) Mining District; PINAL County, Arizona.

Line No.	AMC NUMBER	CLAIM/SITE NAME	COUNTY RECORDER DATA (If available)	TWP	RNG	SEC
1	116092	Buck Mt. Mines Lode #1	1646/952-953	T5S	16E	5
2	116093	Buck Mt. Mines Lode #2	1646/964-966	T5S	16E	5
3	264428	Buck Mt. Mines Placer 1	1646/956-957	T5S	16E	5, 4, 8, 9
4	327469	Buck Mt. Mines Placer 2	1646/681-682	T5S	16E	4, 9
5						
6						

RECEIVED
 BLM AZ STATE OFFICE
 2012 AUG 31 A 10:52
 PHOENIX, ARIZONA
 BLM
 Date
 Stamp

RECEIVED
BLM AT STATE OFFICE
2012 AUG 31 A 10:53
PHOENIX, ARIZONA
BLM
Date
Stamp

7					
8					
9					
10					

6. That between the dates starting at 12 o'clock noon on September 1, 20 11 and ending at 12 o'clock noon on September 1, 20 12 at least \$ 4,200.00 dollars worth of work and improvements were done and performed upon said claim(s) or upon one or more of a contiguous group of claims for the benefit of all, wholly or partly outside of a contiguous group of claims for the benefit of all, not including the location work. \$100,000+

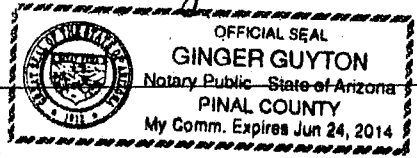
ALSO MAJOR Theft + Vandalism of Mine Plant site Machinery, Markers, stakes, Paper's, Loss
7. That the following persons were employed to perform the work and improvements described herein: John C. Buchanan, TERRY Buchanan, Joe Buchanan, Glen Ellis

8. That the work and improvements performed were: Mine Ore, Process Ore, Repair Pump, Move Rocks + Effectuate Repairs on ^{APP} 2 Miles of Roads, GEOLOGICAL Surveys, Mine Placer Gravels + Make Concentrate.

9. Dated: 8/29/2012 Signature: John C. Buchanan

SUBSCRIBED AND SWORN TO before me, a Notary Public, this 29 day of August 20 12

By: Ginger Guyton
Notary Public Ginger Guyton
My Commission Expires Jun. 24, 2014



Bureau of Land Management
Arizona State Office
www.az.blm.gov

No. of Claims: 4 x \$10 = 40
Check No. 6445 Init. SC
Receipt No.: 2646694
For BLM Use Only

When Recorded Return Document to:

John C. Buchanan
P.O. Box 842
Oracle, Az, 85623

Check here is this is a change of address.

Telephone: 520-307-3014

E-mail address: _____

Hold 2013, Actively Mining & Sampling

AFFIDAVIT OF PERFORMANCE OF ANNUAL WORK

1. State of Arizona, County of Pinal ss:

2. I (Name) John C. Buchanan

3. Reside at (Address) P.O. Box 842

City Oracle County Pinal

State Az, zip 85623 being duly sworn, depose and say that I am a citizen of the United States, more than eighteen years of age, and that all of the facts set forth in this affidavit, subject to the provisions and penalties of 18 U.S.C. 1001 pertaining to the filing of false, fictitious, or fraudulent statements with the United States, are true and correct according to the best of my knowledge, information and belief.

4. Owner's name and address (if not shown in Items 1-3 above), _____

5. That I am personally acquainted with the mining claim(s). The work and improvements were made by and at the expense of the owner(s) of said claim(s). Said contiguous group of claims, listed on this document, are situated in the

Potts Canyon (N. Superior) (optional) Mining District; _____ County, Arizona.

Line No.	AMC NUMBER	CLAIM/SITE NAME	COUNTY RECORDER DATA (If available)	TWP	RNG	SEC
1	189264	The Theresa + Sarah B	1145/667-668	T1N	12E	15
2						
3						
4						
5						
6						

RECEIVED
 BLM AZ STATE OFFICE
 2012 AUG 31 A 10:52
 PHOENIX, ARIZONA
 BLM Date Stamp

RECEIVED
BLM AZ STATE OFFICE
2012 AUG 31 A 10:53
PHOENIX, ARIZONA

BLM
Date
Stamp

7						
8						
9						
10						

6. That between the dates starting at 12 o'clock noon on September 1, 20 11 and ending at 12 o'clock noon on September 1, 20 12 at least \$ 500 dollars worth of work and improvements were done and performed upon said claim(s) or upon one or more of a contiguous group of claims for the benefit of all, wholly or partly outside of a contiguous group of claims for the benefit of all, not including the location work.

7. That the following persons were employed to perform the work and improvements described herein: Road Men, John C. Buchanan + Jerry E. Buchanan

8. That the work and improvements performed were: Road Repair, bldg. MINE DRE+ ROCKS, TEST SAMPLIS

9. Dated 8/29/2012 Signature: John C. Buchanan

SUBSCRIBED AND SWORN TO before me, a Notary Public, this 29 day of August 20 12

By: Ginger Guyton
Notary Public Ginger Guyton
My Commission Expires Jun. 24, 2014



Bureau of Land Management
Arizona State Office
www.az.blm.gov

No. of Claims: 1 x \$10 = 10
Check No.: 6445 Init. SC
Receipt No.: 2646694
For BLM Use Only

When Recorded Return Document to:

John C. Buchanan
P.O. Box 242
Oracle, AZ. 85623

Check here is this is a change of address.

Telephone: 520-307-3014

E-mail address: _____

Hold 2013, Actively Mining Sampling

AFFIDAVIT OF PERFORMANCE OF ANNUAL WORK

1. State of Arizona, County of Pinal ss:

2. I (Name) John C. Buchanan

3. Reside at (Address) P.O. Box 842

City Oracle County Pinal

State AZ zip 85623 being duly sworn, depose and say that I am a citizen of the United States, more than eighteen years of age, and that all of the facts set forth in this affidavit, subject to the provisions and penalties of 18 U.S.C. 1001 pertaining to the filing of false, fictitious, or fraudulent statements with the United States, are true and correct according to the best of my knowledge, information and belief.

4. Owner's name and address (If not shown in Items 1-3 above). _____

5. That I am personally acquainted with the mining claim(s). The work and improvements were made by and at the expense of the owner(s) of said claim(s). Said contiguous group of claims, listed on this document, are situated in the

ORO Blanco (optional) Mining District; SANTA CRUZ County, Arizona.

Line No.	AMC NUMBER	CLAIM/SITE NAME	COUNTY RECORDER DATA (if available)	TWP	RNG	SEC
1	108199	DESPERATION #1	283/135-137	23S	11E	20
2						
3						
4						
5						
6						

RECEIVED
BLM AZ STATE OFFICE
2012 AUG 31 A 10:52
PHOENIX, ARIZONA

BLM
Date
Stamp

BLM
Date
Stamp

RECEIVED
BLM AZ STATE OFFICE
2012 AUG 31 A 10:52
PHOENIX, ARIZONA

7					
8					
9					
10					

6. That between the dates starting at 12 o'clock noon on September 1, 20 11 and ending at 12 o'clock noon on September 1, 20 12 at least \$ 500 dollars worth of work and improvements were done and performed upon said claim(s) or upon one or more of a contiguous group of claims for the benefit of all, wholly or partly outside of a contiguous group of claims for the benefit of all, not including the location work.

7. That the following persons were employed to perform the work and improvements described herein: Sampling + Testing Ore, Sample Gravels, Minor Road Repair

8. That the work and improvements performed were: John C. Buchanan, Jerry Buchanan

9. Dated: 8/29/2012 Signature: John C. Buchanan

SUBSCRIBED AND SWORN TO before me, a Notary Public, this 29 day of August 20 12

By: Ginger Guyton
Notary Public Ginger Guyton
My Commission Expires Jun. 24, 2014



Bureau of Land Management
Arizona State Office
www.az.blm.gov

No. of Claims: 1 x \$10 = 10
Check No.: 6445 Init. SC
Receipt No.: 2646694
For BLM Use Only

When Recorded Return Document to:

John C. Buchanan
P.O. Box 842
Oracle, Arizona 85623

Check here if this is a change of address.

Telephone: 520-307-3014

E-mail address: _____

2013 HOLD, Actively Sampling + Testing

AFFIDAVIT OF PERFORMANCE OF ANNUAL WORK

1. State of Arizona, County of Pinal ss:

2. I (Name) John C. Buchanan

3. Reside at (Address) P.O. Box 842

City Oracle County Pinal

RECEIVED
BLM AZ STATE OFFICE
2012 AUG 31 A 10:52
PHOENIX, ARIZONA
BLM
Date
Stamp

State AZ zip 85623 being duly sworn, depose and say that I am a citizen of the United States, more than eighteen years of age, and that all of the facts set forth in this affidavit, subject to the provisions and penalties of 18 U.S.C. 1001 pertaining to the filing of false, fictitious, or fraudulent statements with the United States, are true and correct according to the best of my knowledge, information and belief.

4. Owner's name and address (if not shown in Items 1-3 above). _____

5. That I am personally acquainted with the mining claim(s). The work and improvements were made by and at the expense of the owner(s) of said claim(s). Said contiguous group of claims, listed on this document, are situated in the

ATASCOSA Mt. (optional) Mining District; Santa Cruz County, Arizona.

Line No.	AMC NUMBER	CLAIM/SITE NAME	COUNTY RECORDER DATA (If available)	TWP	RNG	SEC
1	327157	Jonathan Stavship Mines #1	618/107-108	23S	12E	22
2	327158	Jonathan Stavship Mines #2	618/105-106	23S	12E	22 SE 1/4 sec
3						
4						
5						
6						

RECEIVED
 BLM AZ STATE OFFICE
 2012 AUG 31 A 10:52
 PHOENIX, ARIZONA
 BLM
 Date
 Stamp

7					
8					
9					
10					

6. That between the dates starting at 12 o'clock noon on September 1, 20 11 and ending at 12 o'clock noon on September 1, 20 12 at least \$ 1777 dollars worth of work and improvements were done and performed upon said claim(s) or upon one or more of a contiguous group of claims for the benefit of all, wholly or partly outside of a contiguous group of claims for the benefit of all, not including the location work.

7. That the following persons were employed to perform the work and improvements described herein: John C Buchanan, Glenn Ellis, Jerry Buchanan

8. That the work and improvements performed were: Road Repair, Cut Homogeneous Mix of well blended samples, Mine Ore + Rock.

9. Dated: 8/29/2012 Signature: John C. Buchanan

SUBSCRIBED AND SWORN TO before me, a Notary Public, this 29 day of August 20 12

By: Ginger Guyton
 Notary Public Ginger Guyton
 My Commission Expires Jun. 24, 2014



Bureau of Land Management
 Arizona State Office
www.az.blm.gov

No. of Claims: 2 x \$10 = 20
 Check No.: 6445 Init. SC
 Receipt No.: 2646694
 For BLM Use Only

W/GC

2013 HOLD
Mining
Active

FORM APPROVED
OMB NO. 1004-0114
Expires: February 28, 2010

679

MAINTENANCE FEE WAIVER CERTIFICATION

SEE INSTRUCTIONS ON REVERSE

1. This small miner waiver is filed for the assessment year beginning at noon on September 1, 2011 and ending at noon on September 1, 2012
2. The undersigned and all related parties owned ten or fewer mining claims, mill, or tunnel sites located and maintained on Federal lands in the United States of America on September 1, 2012
3. The undersigned have performed the assessment work required by law for each mining claim listed prior to filing this waiver and understand that by filing this form; an affidavit of assessment work must be recorded by the December 30th following the filing of this waiver.
4. The undersigned understand that if the assessment work obligation has not yet come due under 30 U.S.C. 28 (for those claims in their first assessment year only); a notice of intent to hold reciting this condition must be recorded by the December 30th following the filing of this waiver.
5. The undersigned understand that mill and tunnel sites may also be listed upon this waiver and be waived from payment of the maintenance fee; and that a notice of intent to hold for these sites is required to be recorded by the December 30th immediately following the filing of this waiver.
6. The undersigned understand and acknowledge that pursuant to 43 U.S.C. 1212 and 18 U.S.C. 1001; the filing or recording of a false, fictitious, or fraudulent document with the Bureau of Land Management may result in a fine of up to \$250,000, a prison term not to exceed five years, or both.
7. The mining claims, mill or tunnel sites for which this waiver from payment of the maintenance fees is requested are:

CLAIM OR SITE NAME	BLM RECORDATION SERIAL NUMBER
1. Buck Mountain Mines Tunnel Site # 3 ✓	AMC 264415
2. Buck Mountain Mines Tunnel Site # 4	AMC 264416
3. Buck Mountain Mines Tunnel Site # 6	AMC 264418
4. Buck Mountain Mines Tunnel Site # 10	AMC 264422
5. Buck Mountain Mines Tunnel Site # 5	AMC 394632
6. Buck Mountain Mines Tunnel Site # 7	AMC 394633
7. Buck Mountain Mines Tunnel Sites # 8	AMC 394634
8. Buck Mountain Mines Tunnel Site # 9	AMC 394635
9. Buck Mountain Mines Tunnel Site # 13	AMC 394636
10. Buck Mountain Mines Tunnel Site # 14	AMC 394637

The owner(s) (claimants) of the above mining claims and sites are:

JERRY Buchanan
 (Owner's Name - Please Print)
 P.O. Box 328
 (Street or P.O. Box)
 Kearney AZ 85237
 (City) (State) (Zip Code)

Jerry Buchanan
 (Owner's Signature)

 (Owner's Name - Please Print)

 (Street or P.O. Box)

 (City) (State) (Zip Code)

 (Owner's Signature)

 (Owner's Name - Please Print)

 (Street or P.O. Box)

 (City) (State) (Zip Code)

 (Owner's Signature)

(Owner's Name - Please Print)

(Owner's Signature)

(Street or P.O. Box)

(City) (State) (Zip Code)

(Owner's Name - Please Print)

(Owner's Signature)

(Street or P.O. Box)

(City) (State) (Zip Code)

(Owner's Name - Please Print)

(Owner's Signature)

(Street or P.O. Box)

(City) (State) (Zip Code)

(Owner's Name - Please Print)

(Owner's Signature)

(Street or P.O. Box)

(City) (State) (Zip Code)

INSTRUCTIONS

- 1. This certification is made under the provisions of § 1744 of Title 43 and § 28-28k of Title 30 of the United States Code... 7. This form must be filed no later than September 1st for the upcoming assessment year in the BLM State Office...

NOTICE/BURDEN HOURS STATEMENT

The Privacy Act of 1974, as amended, and the regulation in 43 CFR 2.48(d) provide that you be furnished the following information in connection with the information required by this certification of waiver from rental fees.

AUTHORITY: 30 U.S.C. 28-28k; 43 U.S.C. 1201, 1457, 1740, and 1744; and 43 CFR 3830.

PRINCIPLE PURPOSE: This information is to be used to verify that the owner(s) (claimants) of a mining claim has complied with 30 U.S.C. 28f and is entitled to perform assessment work in lieu of paying the maintenance fee for the mining claims listed on this form.

ROUTINE USE: (1) Adjudication of the claimant(s) certification of waiver from paying the maintenance fee otherwise required by 30 U.S.C. 28f. (2) Disclosure may be made to appropriate Federal agencies when location is made within the agency's geographic area of responsibility.

EFFECT OF NOT PROVIDING INFORMATION: Disclosure of this information is required by 30 U.S.C. 28f and 43 CFR Part 3830 for those qualified claimants wishing to take the small miner waiver allowed.

The Paperwork Reduction Act of 1995 requires us to inform you that: This information is being collected to allow the BLM to determine if you qualify for a waiver from the payment of \$100 per mining claim or site maintenance fee established in 30 U.S.C. 28f and the implementing regulations at 43 CFR 3830.

BLM would like you to know that you do not have to respond to this, or any other, Federal agency-sponsored information collection unless it displays a currently valid OMB control number.

Public reporting burden for this form is estimated to average 20 minutes (.33 hours) per response, including time to review instructions, gathering and maintaining data, and completing and reviewing the form.

FOR OFFICIAL USE ONLY ARIZONA RECEIVED STATE OFFICE AUG 11 A 10:53

When Recorded Return Document to:

JERRY Buchanan
P.O. Box 328
Kearney, Arizona 85237

Check here if this is a change of address.

Telephone: _____

E-mail address: _____

2013 HOLD, Actively Mining

AFFIDAVIT OF PERFORMANCE OF ANNUAL WORK

1. State of Arizona, County of Pinal ss:

2. I (Name) JERRY Buchanan

3. Reside at (Address) P.O. Box 328

City Kearney County PINAL

State AZ, Zip 85237 being duly sworn, depose and say that I am a citizen of the United States, more than eighteen years of age, and that all of the facts set forth in this affidavit, subject to the provisions and penalties of 18 U.S.C. 1001 pertaining to the filing of false, fictitious, or fraudulent statements with the United States, are true and correct according to the best of my knowledge, information and belief.

4. Owner's name and address (If not shown in Items 1-3 above). _____

5. That I am personally acquainted with the mining claim(s). The work and improvements were made by and at the expense of the owner(s) of said claim(s). Said contiguous group of claims, listed on this document, are situated in the

Saddle Mountain (optional) Mining District; PINAL County, Arizona.

Line No.	AMC NUMBER	CLAIM/SITE NAME	COUNTY RECORDER DATA (If available)	TWP	RNG	SEC
1	264415	Buck Mt. Mines TS #3	1416/683-684			
2	264416	Buck Mt. Mines TS 4	1416/685-686			
3	264418	Buck Mt. Mines TS 6	1416/689-690			
4	264422	Buck Mt. Mines TS 10	1416/697-698			
5	394632	Buck Mt. Mines TS 5	1620			
6	394633	Buck Mt. Mines TS 7	1620			

RECEIVED
BLM AZ STATE OFFICE
2012 AUG 31 A 10:52
PHOENIX, ARIZONA

BLM
Date
Stamp

AFFIDAVIT OF PERFORMANCE OF ANNUAL WORK - page 2

RECEIVED
BLM AZ STATE OFFICE
2012 AUG 31 A 10:53
PHOENIX, ARIZONA
BLM
Date
Stamp

7	394634	Buck Mt Mines TS 8	1620	T45	16E	33
8	394635	Buck Mt. Mines TS 9	1620	T45	16E	33
9	394636	Buck Mt. Mines TS 13	1620	T55	16E	8
10	394637	Buck Mt. Mines TS 14	1620	T55	16E	8,9

6. That between the dates starting at 12 o'clock noon on September 1, 20 11 and ending at 12 o'clock noon on September 1, 20 12 at least \$ 4,900.00 dollars worth of work and improvements were done and performed upon said claim(s) or upon one or more of a contiguous group of claims for the benefit of all, wholly or partly outside of a contiguous group of claims for the benefit of all, not including the location work.

ALSO MAJOR Vandalism of Mine Plant site, markers, + stakes. \$10000 Loss + Jerry Buchanan, Joe Buchanan, Glenn Ellis, John Buchanan

8. That the work and improvements performed were: Mining Ore, Processing P&E, Approx. 2 Miles of Road Repair, Sampling + Analyzing Vents + Tunnel sites, Clearing Cave ins of Tunnels to make safer.

9. Dated: 8/29/2012 Signature: Ginger Guyton by John Buchanan IFOA

SUBSCRIBED AND SWORN TO before me, a Notary Public, this 29 day of August 20 12

By: Ginger Guyton
Notary Public Ginger Guyton
My Commission Expires Jun 24, 2014



Bureau of Land Management
Arizona State Office
www.az.blm.gov

No. of Claims: 10 x \$10 = 100
Check No.: 6445 Init. SC
Receipt No.: 2646694
For BLM Use Only

Form: MCF108
Revised Jan. 2006
Page 2 of 2

IRREVOCABLE POWER OF ATTORNEY

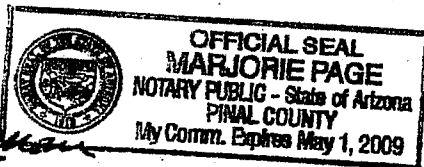
I, Jerry E. Buchanan do grant John C. Buchanan the principle owner of all mining claims, BLM, State or patented that I am involved with, irrevocable power of attorney and irrevocable signing authority for any and all mining claims that I am involved with as a part owner, or listed owner. John C. Buchanan is authorized to sign for me with irrevocable power of attorney. This includes mine loans, home equity credit lines or mortgage refinancing, or major mine funding. This includes the sales, lease, or any and all documents necessary on these mining claims, John C. Buchanan as president of Buck Mountain Mines has full guaranteed Signatory Powers as to ownership or anything that needs to be accomplished in regards to these claims with BLM Serial numbers: Mountain Goat, AMC#45210; Gold Mine#1, AMC#45211; Buck Mt. Mines#1, AMC#116092; Buck Mt. Mines #2, AMC#116093; Buck Mt. Mines Placer#1, AMC#264428; Buck Mt. Mines Placer #2, AMC# 327469; The Theresa and The Sarah B., AMC#189264; Desperation #1 Lode, AMC#108199; Jonathan Starship Mines#1, AMC#327157; Jonathan Starship Mines #2, AMC#327158; Buck Mt. Mines Tunnel Site #3, AMC#264415; Buck Mt. Mines Tunnel Site #4, AMC#264416, Buck Mt. Mines Tunnel Site #6, AMC#264418; And Buck Mountain Mines Tunnel Site #10, AMC#264422.

Name JERRY Eugene Buchanan
Address PO Box 329
State AZ 85237
Phone # 520-665-8448
Driver's License # B14530502

Signed Jerry E. Buchanan Dated 3-27-08

Notary Marjorie Page Dated 3/27/08

My commission expires 5-1-08



Seal by President, John C. Buchanan

Witnessed by John C. Buchanan Date March 27, 2008
Driver's License # DO1618090
Address P.O. Box 5221, Oracle, Az. 85623
Phone# 520-241-5715

PHOENIX, ARIZONA

2012 AUG 31 A 10:54

RECEIVED
BLM AZ STATE OFFICE

UNITED STATES DEPARTMENT OF THE INTERIOR
BUREAU OF LAND MANAGEMENT

MC NATIONWIDE CLAIMANT LISTING
September 11, 2012

Cust	AZ	NV	OR	WY	National Total
	CLAIMAN	CLAIMAN	CLAIMAN	AGEN	
BUCHANAN ELLEN L 333 PHOENIX HILLS DR PHOENIX, OR 97535-9456				1	1
BUCHANAN JERRY PO BOX 328 KEARNY, AZ 85137-0106	8				8
BUCHANAN JOE PO BOX 691 WINKELMAN, AZ 85192-0015	1				1
BUCHANAN JOHN PO BOX 328 KEARNY, AZ 85137-0106	6				6
BUCHANAN JOHN C PO BOX 842 ORACLE, AZ 85623-0842	10				10
BUCHANAN JOHN J PO BOX 842 ORACLE, AZ 85623-0842	3				3
BUCHANAN JONATHAN J PO BOX 5221 ORACLE, AZ 85623-5221	2				2
BUCHANAN JULIA PO BOX 842 ORACLE, AZ 85623-0842	2				2
BUCHANAN LORI 74 FRESHWATER BAY RD PORT ANGELES, WA 98363-9644		1			1
BUCHANAN MONTE 5 SAND CREEK RD LARAMIE, WY 82070-6865				10	10
BUCHANAN SARAH PO BOX 5221 ORACLE, AZ 85623-5221	2				2
BUCHANAN SHAWN 74 FRESHWATER BAY RD PORT ANGELES, WA 98363-9644		1			1
BUCHANAN THERESA PO BOX 842 ORACLE, AZ 85623-0842	5				5

Run Time: 07:27 AM

Department of the Interior
Bureau of Land Management
Public Land Statistics

Run Date: 09/11/2012

Nationwide Claimant Listing
(Mining Claim Only)

Selection Criteria

System Id = MC

Cust Nm Begins With BUCHANAN

Loc Dt Between

Address Begins With

City Begins With

State Begins With

Case Disp = A

Total Rows Returned: 52

NO WARRANTY IS MADE BY BLM FOR USE OF THE DATA FOR PURPOSES NOT INTENDED BY BLM

United States Department of the Interior
Bureau of Land Management
 LANDS/RECREATION & PLANNING
 ONE N CENTRAL AVE
 PHOENIX, AZ 85004 -2203
 Phone: 602-417-9200

Receipt

No: 2646694

Transaction #: 2727470	
Date of Transaction: 08/31/2012	
CUSTOMER:	
JOHN C BUCHANAN PO BOX 842 ORACLE, AZ 85623-0842 US	

LINE #	QTY	DESCRIPTION	REMARKS	UNIT PRICE	TOTAL
1	1.00	LOCATABLE MINERALS / MINING CLAIMS-NOT NEW-UNADJUD, ONE AUTH NO. ONLY / MINING CLAIM MONEY RECEIVED CASES: AMC45210/\$200.00	WAIVER & POL (20)	- n/a -	200.00
TOTAL:					\$200.00

PAYMENT INFORMATION					
1	AMOUNT:	200.00	POSTMARKED:	N/A	
	TYPE:	CHECK	RECEIVED:	08/31/2012	
	CHECK NO:	6445			
	NAME:	BUCHANAN, JOHN C PO BOX 842 ORACLE AZ 85623-0842 US			

REMARKS

This receipt was generated by the automated BLM Collections and Billing System and is a paper representation of a portion of the official electronic record contained therein.

UNITED STATES DEPARTMENT OF THE INTERIOR
BUREAU OF LAND MANAGEMENT

Amc 264415
Amc 394632
Amc 189264
Amc 108199

Amc 264415
Amc 394632
Amc 45210
Amc 116092
Amc 327157

MAINTENANCE FEE WAIVER CERTIFICATION

2012 HOLD

FORM APPROVED
OMB NO. 1004-0114
Expires: February 28, 2010

SEE INSTRUCTIONS ON REVERSE

2011 549 2012

1. This small miner waiver is filed for the assessment year beginning at noon on September 1, ~~2012~~ and ending at noon on September 1, ~~2011~~.
2. The undersigned and all related parties owned ten or fewer mining claims, mill, or tunnel sites located and maintained on Federal lands in the United States of America on September 1, ~~2011~~.
3. The undersigned have performed the assessment work required by law for each mining claim listed prior to filing this waiver and understand that by filing this form; an affidavit of assessment work **must** be recorded by the December 30th following the filing of this waiver.
4. The undersigned understand that if the assessment work obligation has not yet come due under 30 U.S.C. 28 (for those claims in their first assessment year only); a notice of intent to hold reciting this condition **must** be recorded by the December 30th following the filing of this waiver.
5. The undersigned understand that mill and tunnel sites may also be listed upon this waiver and be waived from payment of the maintenance fee; and that a notice of intent to hold for these sites is required to be recorded by the December 30th immediately following the filing of this waiver.
6. The undersigned understand and acknowledge that pursuant to 43 U.S.C. 1212 and 18 U.S.C. 1001; the filing or recording of a false, fictitious, or fraudulent document with the Bureau of Land Management may result in a fine of up to \$250,000, a prison term not to exceed five years, or both.
7. The mining claims, mill or tunnel sites for which this waiver from payment of the maintenance fees is requested are:

CLAIM OR SITE NAME	BLM RECORDATION SERIAL NUMBER
1. Buck Mountain Mines Tunnel site #3	✓ AMC 264415
2. Buck Mountain Mines Tunnel site #4	AMC 264416
3. Buck Mountain Mines Tunnel site #6	AMC 264418
4. Buck Mountain Mines Tunnel site #10	AMC 264422
5. Buck Mountain Mines Tunnel site #5	AMC 394632
6. Buck Mountain Mines Tunnel site #7	AMC 394633
7. Buck Mountain Mines Tunnel site #8	AMC 394634
8. Buck Mountain Mines Tunnel site #9	AMC 394635
9. Buck Mountain Mines Tunnel site #13	AMC 394636
10. Buck Mountain Mines Tunnel site #14	AMC 394637

The owner(s) (claimants) of the above mining claims and sites are:

Jerry E. Buchanan
(Owner's Name - Please Print)
P.O. Box 328
(Street or P.O. Box)
Keavny AZ 85237
(City) (State) (Zip Code)

Jerry E. Buchanan
(Owner's Signature)

Jonathan T. Buchanan, (J. Bucken)
(Owner's Name - Please Print)
P.O. Box 5221
(Street or P.O. Box)
Oracle AZ 85623
(City) (State) (Zip Code)

Jonathan Buchanan
(Owner's Signature)

RECEIVED
BUREAU OF LAND MANAGEMENT
STATE OFFICE
PHOENIX, ARIZONA
2011 JUN 20 A 10:00

(Owner's Name - Please Print)
(Street or P.O. Box)
(City) (State) (Zip Code)

(Owner's Signature)

10/12

(Owner's Name - Please Print)

(Owner's Signature)

(Street or P.O. Box)

(City) (State) (Zip Code)

(Owner's Name - Please Print)

(Owner's Signature)

(Street or P.O. Box)

(City) (State) (Zip Code)

(Owner's Name - Please Print)

(Owner's Signature)

(Street or P.O. Box)

(City) (State) (Zip Code)

(Owner's Name - Please Print)

(Owner's Signature)

(Street or P.O. Box)

(City) (State) (Zip Code)

INSTRUCTIONS

1. This certification is made under the provisions of § 1744 of Title 43 and § 28-28k of Title 30 of the United States Code; and the regulations thereunder (43 CFR Part 3830).
2. The claimant(s) must fill in the dates in paragraph 1 for the beginning and ending of the assessment year for which this waiver is sought.
3. The claimant(s) must fill in the date in paragraph 2 for the beginning of the assessment year for which this waiver is sought.
4. All claim and site names and Bureau of Land Management (BLM) serial numbers must be listed for the mining claims, mill sites, and tunnel sites for which the waiver is sought.
5. All owners of the mining claims, mill sites, and tunnel sites and their addresses must be given.
6. This waiver form must be signed by all the claimants or their designated agent, in original form. If an agent is designated, a notarized designation of agent, signed by all of the claimants with proper address given, must be submitted with this waiver.

7. This form must be filed no later than September 1st for the upcoming assessment year in the BLM State Office where the mining claims or sites are recorded, or the waiver cannot be granted by the BLM. (Example: to obtain a waiver for the assessment year 2000, which begins at noon on September 1, 1999, you must qualify for and file for a waiver no later than September 1, 1999, in the proper BLM State Office).
8. For all mining claims which require assessment work, you must record an affidavit of labor on or before the December 30th immediately following the filing of this waiver. For all other mining claims or sites waived, you must record a notice of intent to hold on or before the December 30th immediately following the filing of this waiver.
9. Mill and tunnel sites may also be listed upon this waiver and be waived from payment of the maintenance fee. A notice of intent to hold for these sites is required to be filed by the December 30th following the filing of this waiver.

NOTICE/BURDEN HOURS STATEMENT

The Privacy Act of 1974, as amended, and the regulation in 43 CFR 2.48(d) provide that you be furnished the following information in connection with the information required by this certification of waiver from rental fees.

AUTHORITY: 30 U.S.C. 28-28k; 43 U.S.C. 1201, 1457, 1740, and 1744; and 43 CFR 3830.

PRINCIPLE PURPOSE: This information is to be used to verify that the owner(s) (claimants) of a mining claim has complied with 30 U.S.C. 28f and is entitled to perform assessment work in lieu of paying the maintenance fee for the mining claims listed on this form.

ROUTINE USE: (1) Adjudication of the claimant(s) certification of waiver from paying the maintenance fee otherwise required by 30 U.S.C. 28f. (2) Disclosure may be made to appropriate Federal agencies when location is made within the agency's geographic area of responsibility. (3) Information from the record and/or the record will be transferred to the appropriate Federal, State, or local agency, or a member of the public in response to a specific request for pertinent information. (4) Information may also be provided to the Department of Justice or in a proceeding before a court or adjudicative body; or to Federal, State, local or foreign agencies when needed for enforcement of civil or criminal codes or applicable regulations concerning title rights upon the public land.

EFFECT OF NOT PROVIDING INFORMATION: Disclosure of this information is required by 30 U.S.C. 28f and 43 CFR Part 3830 for those qualified claimants wishing to take the small miner waiver allowed. Failure to supply the information required in this form to support the claimants certification of waiver from payment of the otherwise required maintenance fees will result in the waiver being disallowed and the mining claims subject to forfeiture by BLM under 30 U.S.C. 28i.

The Paperwork Reduction Act of 1995 requires us to inform you that: This information is being collected to allow the BLM to determine if you qualify for a waiver from the payment of \$100 per mining claim or site maintenance fee established in 30 U.S.C. 28f and the implementing regulations at 43 CFR 3830. A response to this request is required in accordance with the statute to obtain your benefit.

BLM would like you to know that you do not have to respond to this, or any other, Federal agency-sponsored information collection unless it displays a currently valid OMB control number.

Public reporting burden for this form is estimated to average 20 minutes (.33 hours) per response, including time to review instructions, gathering and maintaining data, and completing and reviewing the form. Direct comments regarding this burden estimate, or any other aspect of this form, to the U.S. Department of the Interior, Bureau of Land Management, (1004-0114) Bureau Information Collection Clearance Officer (WO-630), Mail Stop 401 LS, 1849 C St., N.W., Washington, D.C. 20240.

FOR OFFICIAL USE ONLY

RECEIVED
BLM STATE OFFICE
ARIZONA
AUG 31 10:00

UNITED STATES DEPARTMENT OF THE INTERIOR
BUREAU OF LAND MANAGEMENT

2012
HOLD

MAINTENANCE FEE WAIVER CERTIFICATION

FORM APPROVED
OMB NO. 1004-0114
Expires: February 28, 2010

SEE INSTRUCTIONS ON REVERSE

550

1. This small miner waiver is filed for the assessment year beginning at noon on September 1, ~~2011~~ and ending at noon on September 1, ~~2011~~.
2. The undersigned and all related parties owned ten or fewer mining claims, mill, or tunnel sites located and maintained on Federal lands in the United States of America on September 1, ~~2011~~.
3. The undersigned have performed the assessment work **required by law** for each mining claim listed **prior to filing this waiver** and understand that by filing this form; an affidavit of assessment work **must** be recorded by the December 30th following the filing of this waiver.
4. The undersigned understand that if the assessment work obligation has not yet come due under 30 U.S.C. 28 (for those claims in their first assessment year only); a notice of intent to hold reciting this condition **must** be recorded by the December 30th following the filing of this waiver.
5. The undersigned understand that mill and tunnel sites may also be listed upon this waiver and be waived from payment of the maintenance fee; and that a notice of intent to hold for these sites is required to be recorded by the December 30th immediately following the filing of this waiver.
6. The undersigned understand and acknowledge that pursuant to 43 U.S.C. 1212 and 18 U.S.C. 1001; the filing or recording of a false, fictitious, or fraudulent document with the Bureau of Land Management may result in a fine of up to \$250,000, a prison term not to exceed five years, or both.
7. The mining claims, mill or tunnel sites for which this waiver from payment of the maintenance fees is requested are:

CLAIM OR SITE NAME	BLM RECORDATION SERIAL NUMBER
1. Mountain Goat Lode	✓ 45210 (45210)
2. GOLD Mine #1 Lode	45211
3. Buck Mountain Mines #1 Lode	116092
4. Buck Mountain Mines #2 Lode	116093
5. Buck Mountain Mines Placer #1	264428
6. Buck Mountain Mines Placer #2	327469
7. The Theresa + Sarah B. Lode	189,264
8. Desperation #1 Lode	108199
9. Jonathan Starship Mines #1 Lode	327157
10. Jonathan Starship Mines #2 Lode	327158

The owner(s) (claimants) of the above mining claims and sites are:

John C. Buchanan
(Owner's Name - Please Print)
P.O. Box 842
(Street or P.O. Box)
Oracle, AZ 85623
(City) (State) (Zip Code)

John C. Buchanan
(Owner's Signature)

Theresa Buchanan
(Owner's Name - Please Print)
P.O. Box 842
(Street or P.O. Box)
Oracle, AZ 85623
(City) (State) (Zip Code)

Theresa Buchanan
(Owner's Signature)

RECEIVED
BLM STATE OFFICE
2011 SEP 30 A 10:00
TUCSON, ARIZONA

JOE Buchanan
(Owner's Name - Please Print)
P.O. Box 691
(Street or P.O. Box)
Winkelman, AZ 85292
(City) (State) (Zip Code)

Joe Buchanan
(Owner's Signature)

10/50

John T. Buchanan
P.O. Box 691

Julia K. Buchanan
(Owner's Name - Please Print)
P.O. Box 842
(Street or P.O. Box)

Sarah A. Buchanan
(Owner's Name - Please Print)
P.O. Box 5221
(Street or P.O. Box)

Jonathan Buchanan (J. Buchanan)
(Owner's Name - Please Print)
P.O. Box 5221
(Street or P.O. Box)

Jerry F. Buchanan
(Owner's Name - Please Print)
P.O. Box 328
(Street or P.O. Box)

~~B.T.M. Buchanan Trucking Mining~~
~~P.O. Box 842~~

John L. Buchanan
Winblenon, AZ 85292

Julio Buch
(Owner's Signature)
Oracle AZ 85623
(City) (State) (Zip Code)

Sarah Buchanan
(Owner's Signature)
Oracle AZ 85623
(City) (State) (Zip Code)

Jonathan Buchanan
(Owner's Signature)
Oracle AZ 85623
(City) (State) (Zip Code)

Jerry E. Buchanan
(Owner's Signature)
Keavay AZ 85231
(City) (State) (Zip Code)

Oracle AZ 85623
(City) (State) (Zip Code)

INSTRUCTIONS

1. This certification is made under the provisions of § 1744 of Title 43 and § 28-28k of Title 30 of the United States Code; and the regulations thereunder (43 CFR Part 3830).
2. The claimant(s) must fill in the dates in paragraph 1 for the beginning and ending of the assessment year for which this waiver is sought.
3. The claimant(s) must fill in the date in paragraph 2 for the beginning of the assessment year for which this waiver is sought.
4. All claim and site names and Bureau of Land Management (BLM) serial numbers must be listed for the mining claims, mill sites, and tunnel sites for which the waiver is sought.
5. All owners of the mining claims, mill sites, and tunnel sites and their addresses must be given.
6. This waiver form must be signed by all the claimants or their designated agent, in original form. If an agent is designated, a notarized designation of agent, signed by all of the claimants with proper address given, must be submitted with this waiver.

7. This form must be filed no later than September 1st for the upcoming assessment year in the BLM State Office where the mining claims or sites are recorded, or the waiver cannot be granted by the BLM. (Example: to obtain a waiver for the assessment year 2000, which begins at noon on September 1, 1999, you must qualify for and file for a waiver no later than September 1, 1999, in the proper BLM State Office).
8. For all mining claims which require assessment work, you must record an affidavit of labor on or before the December 30th immediately following the filing of this waiver. For all other mining claims or sites waived, you must record a notice of intent to hold on or before the December 30th immediately following the filing of this waiver.
9. Mill and tunnel sites may also be listed upon this waiver and be waived from payment of the maintenance fee. A notice of intent to hold for these sites is required to be filed by the December 30th following the filing of this waiver.

NOTICE/BURDEN HOURS STATEMENT

The Privacy Act of 1974, as amended, and the regulation in 43 CFR 2.48(d) provide that you be furnished the following information in connection with the information required by this certification of waiver from rental fees.

AUTHORITY: 30 U.S.C. 28-28k; 43 U.S.C. 1201, 1457, 1740, and 1744; and 43 CFR 3830.

PRINCIPLE PURPOSE: This information is to be used to verify that the owner(s) (claimants) of a mining claim has complied with 30 U.S.C. 28f and is entitled to perform assessment work in lieu of paying the maintenance fee for the mining claims listed on this form.

ROUTINE USE: (1) Adjudication of the claimant(s) certification of waiver from paying the maintenance fee otherwise required by 30 U.S.C. 28f. (2) Disclosure may be made to appropriate Federal agencies when location is made within the agency's geographic area of responsibility. (3) Information from the record and/or the record will be transferred to the appropriate Federal, State, or local agency, or a member of the public in response to a specific request for pertinent information. (4) Information may also be provided to the Department of Justice or in a proceeding before a court or adjudicative body; or to Federal, State, local or foreign agencies when needed for enforcement of civil or criminal codes or applicable regulations concerning title rights upon the public land.

EFFECT OF NOT PROVIDING INFORMATION: Disclosure of this information is required by 30 U.S.C. 28f and 43 CFR Part 3830 for those qualified claimants wishing to take the small miner waiver allowed. Failure to supply the information required in this form to support the claimants certification of waiver from payment of the otherwise required maintenance fees will result in the waiver being disallowed and the mining claims subject to forfeiture by BLM under 30 U.S.C. 28i.

The Paperwork Reduction Act of 1995 requires us to inform you that:
This information is being collected to allow the BLM to determine if you qualify for a waiver from the payment of \$100 per mining claim or site maintenance fee established in 30 U.S.C. 28f and the implementing regulations at 43 CFR 3830. A response to this request is required in accordance with the statute to obtain your benefit.

BLM would like you to know that you do not have to respond to this, or any other, Federal agency-sponsored information collection unless it displays a currently valid OMB control number.

Public reporting burden for this form is estimated to average 20 minutes (.33 hours) per response, including time to review instructions, gathering and maintaining data, and completing and reviewing the form. Direct comments regarding this burden estimate, or any other aspect of this form, to the U.S. Department of the Interior, Bureau of Land Management, (1004-0114) Bureau Information Collection Clearance Officer (WO-630), Mail Stop 401 LS, 1849 C St., N.W., Washington, D.C. 20240.

FOR OFFICIAL USE ONLY

RECEIVED
BUREAU OF LAND MANAGEMENT
OCT 0 10:00 AM '99

When Recorded Return Document to:

Jerry E. Buchanan
P.O. Box 328
Keavney, AZ. 85237

Check here is this is a change of address.

Telephone: 520-665-8448

E-mail address: _____

HOLD 2012

AFFIDAVIT OF PERFORMANCE OF ANNUAL WORK

1. State of Arizona, County of PINAL ss:

2. I (Name) Jerry E. Buchanan

3. Reside at (Address) P.O. Box 328

City Keavney County Pinial

RECEIVED
BLM
Date
Stamp
2011 AUG 30 A 10:01
PHOENIX, ARIZONA

State AZ Zip 85237 being duly sworn, depose and say that I am a citizen of the United States, more than eighteen years of age, and that all of the facts set forth in this affidavit, subject to the provisions and penalties of 18 U.S.C. 1001 pertaining to the filing of false, fictitious, or fraudulent statements with the United States, are true and correct according to the best of my knowledge, information and belief.

4. Owner's name and address (If not shown in Items 1-3 above). _____

ACTIVE

5. That I am personally acquainted with the mining claim(s). The work and improvements were made by and at the expense of the owner(s) of said claim(s). Said contiguous group of claims, listed on this document, are situated in the

Saddle Mountain (optional) Mining District; PINAL County, Arizona.

Line No.	AMC NUMBER	CLAIM/SITE NAME	COUNTY RECORDER DATA (If available)	TWP	RNG	SEC
1	264415	Buck Mt. M.T.S. #3	1416/683-684	T55	16E	4,8,9
2	264416	Buck Mt. M.T.S. #4	1416/685-686	T55	16E	4,5
3	264418	Buck Mt. M.T.S. #6	1416/689-690	T55	16E	3,4
4	264422	Buck Mt. M.T.S. #10	1416/697-698	T55	16E	3,4,9,10
5	394632	Buck Mt. M.T.S. #5	1620	T55	16E	9
6	394633	Buck Mt. M.T.S. #7	1620	T55	16E	5,8

Form: MCF108
Revised Jan. 2006
Page 1 of 2

ENTERED INTO COMPUTER

9/8/11 AT

Mine Stakes STOLEN!

Note: We are active and Fully Committed to starting project according to plan of operations, approved. Were ready to mine + mill Tunnel site ore on February 1, 2011. Vandal + Thieves destroyed our plants + concentration equipment \$200,000 damage!!!!

RECEIVED
 2011 AUG 30 A 10: 01
 PHOENIX, ARIZONA
 BLM Date Stamp

7	394634	Buck Mountain M.T.S.#8	1620	T45	16E	33
8	394635	Buck Mountain M.T.S.#9	1620	T45	16E	33
9	394636	Buck Mt. M.T.S.#13	1620	T55	16E	8
10	394637	Buck Mt. M.T.S.#14	1620	T55	16E	8 & 9

6. That between the dates starting at 12 o'clock noon on September 1, 20 10 and ending at 12 o'clock noon on September 1, 20 11 at least \$ 12,000 + dollars worth of work and improvements were done and performed upon said claim(s) or upon one or more of a contiguous group of claims for the benefit of all, wholly or partly outside of a contiguous group of claims for the benefit of all, not including the location work.

7. That the following persons were employed to perform the work and improvements described herein: Jerry Buchanan, Ignacio Ballasteros, Glen Ellis, Jonathan Buchanan, John C. Buchanan, JOE Buchanan

8. That the work and improvements performed were: Mine ore, sample + advance T/S, Repair Roads with Pickup Trucks (using AS bulldozers so we and others could come in. \$8,000 Damage to Trucks) Make Concentrate.

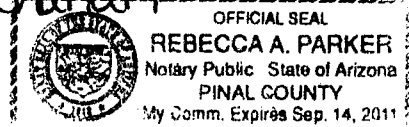
9. Dated: 8/29/2011 Signature: Jerry E. Buchanan IPOA John C. B.

SUBSCRIBED AND SWORN TO before me, a Notary Public, this 29 day of August 20 11

By: John C. Buchanan for Jerry E. Buchanan

Notary Public Rebecca A. Parker

My Commission Expires 9/14/2011



Bureau of Land Management
 Arizona State Office
www.az.blm.gov

No. of Claims: 10 x \$10 = 100⁰⁰
 Check No.: 6358 Init. SC
 Receipt No.: 2419526
 For BLM Use Only

When Recorded Return Document to:

John C. Buchanan
P.O. Box 842
Oracle, AZ.

Check here is this is a change of address.
Telephone: 520-307-3014
E-mail address: _____

2012 HOLD

AFFIDAVIT OF PERFORMANCE OF ANNUAL WORK

- 1. State of Arizona, County of PINAL ss:
- 2. I (Name) John C. Buchanan
- 3. Reside at (Address) P.O. Box 842

RECEIVED
TAMAZ STATE OFFICE
2011 AUG 30 A 10:00
PHOENIX, ARIZONA
BLM
Date
Stamp

City Oracle County PINAL

State AZ Zip 85623 being duly sworn, depose and say that I am a citizen of the United States, more than eighteen years of age, and that all of the facts set forth in this affidavit, subject to the provisions and penalties of 18 U.S.C. 1001 pertaining to the filing of false, fictitious, or fraudulent statements with the United States, are true and correct according to the best of my knowledge, information and belief.

4. Owner's name and address (If not shown in Items 1-3 above).
ACTIVELY MINING

5. That I am personally acquainted with the mining claim(s). The work and improvements were made by and at the expense of the owner(s) of said claim(s). Said contiguous group of claims, listed on this document, are situated in the ATASCOSA MT. (optional) Mining District; Santa Cruz County, Arizona.

Line No.	AMC NUMBER	CLAIM/SITE NAME	COUNTY RECORDER DATA (If available)	TWP	RNG	SEC
1	327157	Jonathan STARSHIP MINES #1	618/107-108	23S	12E	22
2	327158	Jonathan STARSHIP MINES #2	618/105-106	23S	12E	22 SE 1/4 SEC
3						
4						
5						
6						

ENTERED INTO COMPUTER

9/8/11 AT

RECEIVED
 THE STATE OFFICE
 PHOENIX, ARIZONA
 2011 AUG 30 A 10:00
 BLM
 Date
 Stamp

7						
8						
9						
10						

6. That between the dates starting at 12 o'clock noon on September 1, 20 10 and ending at 12 o'clock noon on September 1, 20 11 at least \$ 490.00 dollars worth of work and improvements were done and performed upon said claim(s) or upon one or more of a contiguous group of claims for the benefit of all, wholly or partly outside of a contiguous group of claims for the benefit of all, not including the location work.

7. That the following persons were employed to perform the work and improvements described herein: Roadby
Glean Ellis, John C. Buchanan

8. That the work and improvements performed were: Road, Repair, cut
7 1 gallon SAMPLES. Mine ORE, Hand
out.

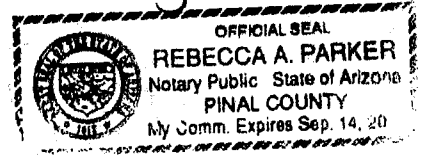
9. Dated 8/29/2011 Signature: John C. Bueh

SUBSCRIBED AND SWORN TO before me, a Notary Public, this 29 day of August 20 11

By: John Clark Buchanan

Notary Public Rebecca A Parker

My Commission Expires 9/14/2011



Bureau of Land Management
 Arizona State Office
www.az.blm.gov

No. of Claims: 2 x \$10 = 20.00
 Check No.: 6358 Init. SC
 Receipt No.: 2419526
 For BLM Use Only

When Recorded Return Document to:

John C. Buchanan
P. O. Box 842
Oracle, Arizona 85623

Check here is this is a change of address.

Telephone: 307-3014

E-mail address: _____

AFFIDAVIT OF PERFORMANCE OF ANNUAL WORK

- 1. State of Arizona, County of PINAL ss:
- 2. I (Name) John C. Buchanan
- 3. Reside at (Address) P. O. Box 842

RECEIVED
 MARZ STATE OFFICE
 2011 AUG 30 A 10:01
 PHOENIX, ARIZONA
 BLM
 Date
 Stamp

City Oracle County PINAL

State AZ zip 85623 being duly sworn, depose and say that I am a citizen of the United States, more than eighteen years of age, and that all of the facts set forth in this affidavit, subject to the provisions and penalties of 18 U.S.C. 1001 pertaining to the filing of false, fictitious, or fraudulent statements with the United States, are true and correct according to the best of my knowledge, information and belief.

4. Owner's name and address (if not shown in Items 1-3 above).
ACTIVELY MINING ORE

5. That I am personally acquainted with the mining claim(s). The work and improvements were made by and at the expense of the owner(s) of said claim(s). Said contiguous group of claims, listed on this document, are situated in the Saddle Mt. (optional) Mining District; PINAL County, Arizona.

Line No.	AMC NUMBER	CLAIM/SITE NAME	COUNTY RECORDER DATA (If available)	TWP	RNG	SEC
1	116 092	Buck Mt. M. #1 Lode	BK 1646 / 952-953	T55	16E	5
2	116 093	Buck Mt. M. #2 Lode	BK 1646 / 964-966	T55	16E	5
3	264 428	Buck Mt. M. Placer #1	BK 1646 / 956-957	T55	16E	5, 4, 8, 9
4	327 469	Buck Mt. M. Placer #2	1416 / 681-682	T55	16E	4, 9
5						
6						

ENTERED INTO COMPUTER

9/8/11 AT

AFFIDAVIT OF PERFORMANCE OF ANNUAL WORK - page 2

NOTE: Mine STAKES STOLEN + Papers.
 WE ARE Active and Fully Committed to starting Project according to plan of operations, Approved + Bonded. were ready to mine + Mill ore + gravels ON FEBRUARY 1, 2011. Vandals + Thieves. destroyed our plants + concentration machinery. \$200,000 + Damage !!! WE WILL REBUILD.

RECEIVED
 2011 AUG 30 A 10:01
 PINAL COUNTY OFFICE
 PINAL COUNTY, ARIZONA
 BLM
 Date
 Stamp

7						
8						
9						
10						

6. That between the dates starting at 12 o'clock noon on September 1, 20 10 and ending at 12 o'clock noon on September 1, 20 11 at least \$ 2,100 + dollars worth of work and improvements were done and performed upon said claim(s) or upon one or more of a contiguous group of claims for the benefit of all, wholly or partly outside of a contiguous group of claims for the benefit of all, not including the location work.


7. That the following persons were employed to perform the work and improvements described herein: John C. Buchanan, TERRY Buchanan, Joe Buchanan, Glen ELLIS

*8. That the work and improvements performed were: Road Repair, Tore up 2 4x4 TRUCKS Bulldozing Brush on Road, GEOLOGICAL Surveys, Mine ORE + Rock Mine Pacer Gravels, Make Conc.

9. Dated: 8/29/2011 Signature: John C. Buchanan

SUBSCRIBED AND SWORN TO before me, a Notary Public, this 29 day of August 20 11

By: John C. Buchanan
 Notary Public Rebecca A. Parker
 My Commission Expires 9/14/2011



No. of Claims: 4 x \$10 = 40.00
 Check No.: 6358 Init. JC
 Receipt No.: 2419526
 For BLM Use Only

Bureau of Land Management
 Arizona State Office
www.az.blm.gov

Form: MCF108
 Revised Jan. 2006
 Page 2 of 2

When Recorded Return Document to:

John C. Buchanan
P.O. Box 842
Oracle, AZ, 85623

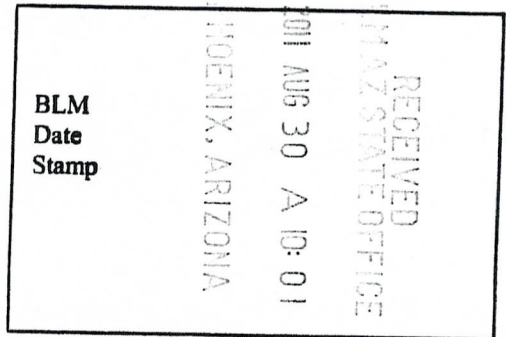
Check here if this is a change of address.

Telephone: 520-307-3014

E-mail address: _____

AFFIDAVIT OF PERFORMANCE OF ANNUAL WORK

1. State of Arizona, County of Pinal ss:
2. I (Name) John C. Buchanan
3. Reside at (Address) P.O. Box 842



City Oracle County PINAL

State AZ Zip 85623 being duly sworn, depose and say that I am a citizen of the United States, more than eighteen years of age, and that all of the facts set forth in this affidavit, subject to the provisions and penalties of 18 U.S.C. 1001 pertaining to the filing of false, fictitious, or fraudulent statements with the United States, are true and correct according to the best of my knowledge, information and belief.

4. Owner's name and address (if not shown in Items 1-3 above).
Actively Mining

5. That I am personally acquainted with the mining claim(s). The work and improvements were made by and at the expense of the owner(s) of said claim(s). Said contiguous group of claims, listed on this document, are situated in the

ORO BLANCO (optional) Mining District; SANTA CRUZ County, Arizona.

Line No.	AMC NUMBER	CLAIM/SITE NAME	COUNTY RECORDER DATA (If available)	TWP	RNG	SEC
1	108199	Desperation #1	283/135-137	23S	11E	20
2						
3						
4						
5						
6						

ENTERED INTO COMPUTER

9/8/11 AT

BLM
Date
Stamp

2011 AUG 30 A 10: 01

PHOENIX, ARIZONA

RECEIVED

7						
8						
9						
10						

6. That between the dates starting at 12 o'clock noon on September 1, 20 10 and ending at 12 o'clock noon on September 1, 20 11 at least \$ 200 dollars worth of work and improvements were done and performed upon said claim(s) or upon one or more of a contiguous group of claims for the benefit of all, wholly or partly outside of a contiguous group of claims for the benefit of all, not including the location work.

7. That the following persons were employed to perform the work and improvements described herein: John C. Buchanan, STEVE Ford.

8. That the work and improvements performed were: Haul out samplers, test, open mouth of adit.


9. Dated 8/29/2011 Signature: John C. Buchanan

SUBSCRIBED AND SWORN TO before me, a Notary Public, this 29 day of August 20 11

By: John Clark Buchanan

Notary Public Rebecca A. Parker

My Commission Expires Sept 14, 2011



Bureau of Land Management
Arizona State Office
www.az.blm.gov

No. of Claims: 1 x \$10 = 1000
Check No.: 6358 Init. SC
Receipt No.: 2419526
For BLM Use Only

When Recorded Return Document to:

John C. Buchanan
P.O. Box 842
Oracle, AZ 85623

Check here if this is a change of address.

Telephone: 307-3014

E-mail address: _____

2012 HOLD

AFFIDAVIT OF PERFORMANCE OF ANNUAL WORK

1. State of Arizona, County of Pinal ss:
2. I (Name) John C. Buchanan
3. Reside at (Address) P.O. Box 842
730 CEDAR Ridge
City Oracle County PINAL

RECEIVED
AZ STATE OFFICE
2011 AUG 30 A 10: 01
PHOENIX, ARIZONA
BLM
Date
Stamp

State AZ, Zip 85623 being duly sworn, depose and say that I am a citizen of the United States, more than eighteen years of age, and that all of the facts set forth in this affidavit, subject to the provisions and penalties of 18 U.S.C. 1001 pertaining to the filing of false, fictitious, or fraudulent statements with the United States, are true and correct according to the best of my knowledge, information and belief.

4. Owner's name and address (if not shown in Items 1-3 above).
ACTIVELY MINING

5. That I am personally acquainted with the mining claim(s). The work and improvements were made by and at the expense of the owner(s) of said claim(s). Said contiguous group of claims, listed on this document, are situated in the

BANNER (optional) Mining District; GILA County, Arizona.

Line No.	AMC NUMBER	CLAIM/SITE NAME	COUNTY RECORDER DATA (If available)	TWP	RNG	SEC
1	45210	Mountain Goat	703/462	4S	16E	20
2	45211	Gold Mine #1	703/463	4S	16E	20
3						
4						
5						
6						

ENTERED INTO COMPUTER

9/8/11 AT

RECEIVED
 COUNTY OFFICE
 2011 AUG 30 A 10: 01
 PHOENIX, ARIZONA
 BLM
 Date
 Stamp

7						
8						
9						
10						

6. That between the dates starting at 12 o'clock noon on September 1, 20 10 and ending at 12 o'clock noon on September 1, 20 11 at least \$ 2,100 dollars worth of work and improvements were done and performed upon said claim(s) or upon one or more of a contiguous group of claims for the benefit of all, wholly or partly outside of a contiguous group of claims for the benefit of all, not including the location work.

7. That the following persons were employed to perform the work and improvements described herein: JERRY Buchanan & Sons, John C. Buchanan

8. That the work and improvements performed were: Mine Road, Process & Mine Ore, Make concentrate, melt dove's. Repair Collapsing Tunnel.

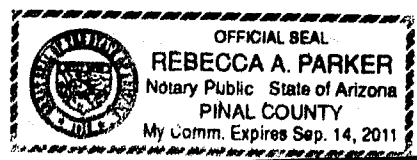
9. Dated: 8/29/2011 Signature: John C. Buchanan

SUBSCRIBED AND SWORN TO before me, a Notary Public, this 29 day of August 20 11

By: John Clark Buchanan

Notary Public Rebecca A Parkes

My Commission Expires 9/14/2011



No. of Claims: 2 x \$10 = 2000
 Check No.: 6358 Init. SC
 Receipt No.: 2419526
 For BLM Use Only

Bureau of Land Management
 Arizona State Office
www.az.blm.gov

RECEIVED
 2011 AUG 30 A 10: 01
 PHOENIX, ARIZONA
 BLM
 Date
 Stamp

7					
8					
9					
10					

6. That between the dates starting at 12 o'clock noon on September 1, 20 10 and ending at 12 o'clock noon on September 1, 20 11 at least \$ 300 dollars worth of work and improvements were done and performed upon said claim(s) or upon one or more of a contiguous group of claims for the benefit of all, wholly or partly outside of a contiguous group of claims for the benefit of all, not including the location work.

7. That the following persons were employed to perform the work and improvements described herein: Road repair process + samples by John C. Buchanan & Terry Bucher

8. That the work and improvements performed were: Road repair, process + test samples

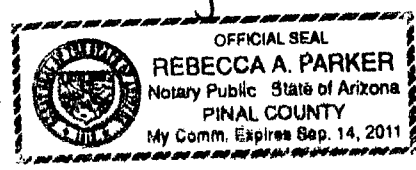
9. Dated: 8/29/2011 Signature: John C. Bucher

SUBSCRIBED AND SWORN TO before me, a Notary Public, this 29 day of August 20 11

By: John Clark Buchanan

Notary Public Rebecca A Parker

My Commission Expires 9/14/2011



Bureau of Land Management
 Arizona State Office
www.az.blm.gov

No. of Claims: 1 x \$10 = 1000
 Check No.: 6358 Init. SC
 Receipt No.: 2419526
 For BLM Use Only

United States Department of the Interior
Bureau of Land Management
 LANDS/RECREATION & PLANNING
 ONE N CENTRAL AVE
 PHOENIX, AZ 85004 -2203
 Phone: 602-417-9200

Receipt

No: 2419526

Transaction #: 2494948	
Date of Transaction: 08/30/2011	
CUSTOMER:	
JOHN C BUCHANAN PO BOX 842 ORACLE,AZ 85623-0842 US	

LINE #	QTY	DESCRIPTION	REMARKS	UNIT PRICE	TOTAL
1	1.00	LOCATABLE MINERALS / MINING CLAIMS-NOT NEW-UNADJUD,ONE AUTH NO. ONLY / MINING CLAIM MONEY RECEIVED CASES: AMC264415/\$200.00	POL & WAIVER (20)	- n/a -	200.00
TOTAL:					\$200.00

PAYMENT INFORMATION			
1	AMOUNT:	200.00	POSTMARKED: N/A
	TYPE:	CHECK	RECEIVED: 08/30/2011
	CHECK NO:	6358	
	NAME:	BUCHANAN, JOHN C PO BOX 842 ORACLE AZ 85623-0842 US	

REMARKS

This receipt was generated by the automated BLM Collections and Billing System and is a paper representation of a portion of the official electronic record contained therein.

UNITED STATES DEPARTMENT OF THE INTERIOR
BUREAU OF LAND MANAGEMENT

MAINTENANCE FEE WAIVER CERTIFICATION 2011 Hold

SEE INSTRUCTIONS ON REVERSE

Ame 327157

Ame 3044632

Ame 394632

433

Ame 207415

Ame 45210

Ame 116092

Ame 327469

Ame 108199

Ame 189264

FORM APPROVED
OMB NO. 1004-0114
Expires: February 28, 2010

2011

1. This small miner waiver is filed for the assessment year beginning at noon on September 1, ~~2007~~ and ending at noon on September 1, ~~2010~~ 2010
2. The undersigned and all related parties own ten or fewer mining claims, mill, or tunnel sites located and maintained on Federal lands in the United States of America on September 1, ~~2010~~ 2010
3. The undersigned have performed the assessment work required by law for each mining claim listed prior to filing this waiver and understand that by filing this form; an affidavit of assessment work must be recorded by the December 30th following the filing of this waiver.
4. The undersigned understand that if the assessment work obligation has not yet come due under 30 U.S.C. 28 (for those claims in their first assessment year only); a notice of intent to hold reciting this condition must be recorded by the December 30th following the filing of this waiver.
5. The undersigned understand that mill and tunnel sites may also be listed upon this waiver and be waived from payment of the maintenance fee; and that a notice of intent to hold for these sites is required to be recorded by the December 30th immediately following the filing of this waiver.
6. The undersigned understand and acknowledge that pursuant to 43 U.S.C. 1212 and 18 U.S.C. 1001; the filing or recording of a false, fictitious, or fraudulent document with the Bureau of Land Management may result in a fine of up to \$250,000, a prison term not to exceed five years, or both.
7. The mining claims, mill or tunnel sites for which this waiver from payment of the maintenance fees is requested are:

CLAIM OR SITE NAME	BLM RECORDATION SERIAL NUMBER
1. Mountain Goat Lode	✓ AMC 45210 Jony
2. Gold Mine #1 Lode	" 45211 Jony
3. Buck Mountain Mines #1 Lode	" 116092 J.C
4. Buck Mountain Mines #2 Lode	" 116093 J.C
5. Buck Mountain Mines Placer #1	" 264428 J.C
6. Buck Mountain Mines Placer #2	" 327469 J.C.
7. The Theresa & Sarah B Lode	" 189264 J.C
8. Desperation #1 Lode	" 108199 J.C
9. Jonathan Starship Mines #1 Lode	" 327157 J.C
10. Jonathan Starship Mines #2 Lode	" 327158 J.C

primary
BOA The owner(s) (claimants) of the above mining claims and sites are:

John C. Buchanan ✓
(Owner's Name - Please Print)
P.O. Box 842
(Street or P.O. Box)
Oracle AZ 85623
(City) (State) (Zip Code)

John C. Buchanan
(Owner's Signature)

Theresa K. Buchanan ✓
(Owner's Name - Please Print)
P.O. Box 842
(Street or P.O. Box)
Oracle AZ 85623
(City) (State) (Zip Code)

Theresa K. Buchanan
(Owner's Signature)

Joe Buchanan ✓
(Owner's Name - Please Print)
P.O. Box 691
(Street or P.O. Box)
Winkelman AZ 85292
(City) (State) (Zip Code)

Joe Buchanan
(Owner's Signature)
9/14/2010 to 10/5/10
ENTERED INTO COMPUTER

(Continued on page 2)
BTM (Buchanan Trucking & Mining)
P.O. Box 842, Oracle, Arizona 85623

John C. Buchanan
owner
BTM Buchanan Trucking & Mining

Julia Kay Buchanan
P.O. Box 842 Oracle, AZ. 85623

Julia Buchanan

SARAH A. Buchanan
(Owner's Name - Please Print)

Sarah Buchanan
(Owner's Signature)

P.O. Box 5221
(Street or P.O. Box)

Oracle, AZ. 85623
(City) (State) (Zip Code)

Jonathan Buchanan
(Owner's Name - Please Print)

Jonathan Buch
(Owner's Signature)

P.O. Box 5221
(Street or P.O. Box)

Oracle AZ 85623
(City) (State) (Zip Code)

JEFFY Buchanan
(Owner's Name - Please Print)

Jeffery E Buch
(Owner's Signature)

P.O. Box 328
(Street or P.O. Box)

Kearney AZ 85287
(City) (State) (Zip Code)

John J. Buchanan
(Owner's Name - Please Print)

John J. Buchanan
(Owner's Signature)

P.O. Box 5221
(Street or P.O. Box)

Oracle AZ 85623
(City) (State) (Zip Code)

INSTRUCTIONS

1. This certification is made under the provisions of § 1744 of Title 43 and § 28-28k of Title 30 of the United States Code; and the regulations thereunder (43 CFR Part 3830).
2. The claimant(s) **must** fill in the dates in paragraph 1 for the beginning and ending of the assessment year for which this waiver is sought.
3. The claimant(s) **must** fill in the date in paragraph 2 for the beginning of the assessment year for which this waiver is sought.
4. All claim and site names and Bureau of Land Management (BLM) serial numbers **must** be listed for the mining claims, mill sites, and tunnel sites for which the waiver is sought.
5. All owners of the mining claims, mill sites, and tunnel sites and their addresses **must** be given.
6. This waiver form **must** be signed by all the claimants or their designated agent, in original form. If an agent is designated, a notarized designation of agent, signed by all of the claimants with proper address given, **must** be submitted with this waiver.
7. This form **must** be filed no later than September 1st for the upcoming assessment year in the BLM State Office where the mining claims or sites are recorded, or the waiver cannot be granted by the BLM. (Example: to obtain a waiver for the assessment year 2000, which begins at noon on September 1, 1999, you **must** qualify for and file for a waiver no later than September 1, 1999, in the proper BLM State Office).
8. For all mining claims which require assessment work, you **must** record an affidavit of labor on or before the December 30th immediately following the filing of this waiver. For all other mining claims or sites waived, you **must** record a notice of intent to hold on or before the December 30th immediately following the filing of this waiver.
9. Mill and tunnel sites may also be listed upon this waiver and be waived from payment of the maintenance fee. A notice of intent to hold for these sites is required to be filed by the December 30th following the filing of this waiver.

NOTICE/BURDEN HOURS STATEMENT

The Privacy Act of 1974, as amended, and the regulation in 43 CFR 2.48(d) provide that you be furnished the following information in connection with the information required by this certification of waiver from rental fees.

AUTHORITY: 30 U.S.C. 28-28k; 43 U.S.C. 1201, 1457, 1740, and 1744; and 43 CFR 3830.

PRINCIPLE PURPOSE: This information is to be used to verify that the owner(s) (claimants) of a mining claim has complied with 30 U.S.C. 28f and is entitled to perform assessment work in lieu of paying the maintenance fee for the mining claims listed on this form.

ROUTINE USE: (1) Adjudication of the claimant(s) certification of waiver from paying the maintenance fee otherwise required by 30 U.S.C. 28f. (2) Disclosure may be made to appropriate Federal agencies when location is made within the agency's geographic area of responsibility. (3) Information from the record and/or the record will be transferred to the appropriate Federal, State, or local agency, or a member of the public in response to a specific request for pertinent information. (4) Information may also be provided to the Department of Justice or in a proceeding before a court or adjudicative body; or to Federal, State, local or foreign agencies when needed for enforcement of civil or criminal codes or applicable regulations concerning title rights upon the public land.

EFFECT OF NOT PROVIDING INFORMATION: Disclosure of this information is required by 30 U.S.C. 28f and 43 CFR Part 3830 for those qualified claimants wishing to take the small miner waiver allowed. Failure to supply the information required in this form to support the claimants certification of waiver from payment of the otherwise required maintenance fees will result in the waiver being disallowed and the mining claims subject to forfeiture by BLM under 30 U.S.C. 28i.

The Paperwork Reduction Act of 1995 requires us to inform you that: This information is being collected to allow the BLM to determine if you qualify for a waiver from the payment of \$100 per mining claim or site maintenance fee established in 30 U.S.C. 28f and the implementing regulations at 43 CFR 3830. A response to this request is required in accordance with the statute to obtain your benefit.

BLM would like you to know that you do not have to respond to this, or any other, Federal agency-sponsored information collection unless it displays a currently valid OMB control number.

Public reporting burden for this form is estimated to average 20 minutes (.33 hours) per response, including time to review instructions, gathering and maintaining data, and completing and reviewing the form. Direct comments regarding this burden estimate, or any other aspect of this form, to the U.S. Department of the Interior, Bureau of Land Management, (1004-0114) Bureau Information Collection Clearance Unit, (451) (NO-630), Mail Stop 401 LS, 1849 C St., N.W., Washington, D.C. 20240.

PHOENIX ARIZONA

RECEIVED

BLM AZ STATE OFFICE

2010 AUG 27 11:11 AM

FOR OFFICIAL USE ONLY

UNITED STATES DEPARTMENT OF THE INTERIOR
BUREAU OF LAND MANAGEMENT

AMC 264415
AMC 394632

432

MAINTENANCE FEE WAIVER CERTIFICATION

2011 Hold

FORM APPROVED
OMB NO. 1004-0114
Expires: February 28, 2010

SEE INSTRUCTIONS ON REVERSE

2010

2011 TS

1. This small miner waiver is filed for the assessment year beginning at noon on September 1, ~~2007~~ and ending at noon on September 1, ~~2010~~.
2. The undersigned and all related parties owned ten or fewer mining claims, mill, or tunnel sites located and maintained on Federal lands in the United States of America on September 1, ~~2010~~.
3. The undersigned have performed the assessment work required by law for each mining claim listed prior to filing this waiver and understand that by filing this form; an affidavit of assessment work must be recorded by the December 30th following the filing of this waiver.
4. The undersigned understand that if the assessment work obligation has not yet come due under 30 U.S.C. 28 (for those claims in their first assessment year only); a notice of intent to hold reciting this condition must be recorded by the December 30th following the filing of this waiver.
5. The undersigned understand that mill and tunnel sites may also be listed upon this waiver and be waived from payment of the maintenance fee; and that a notice of intent to hold for these sites is required to be recorded by the December 30th immediately following the filing of this waiver.
6. The undersigned understand and acknowledge that pursuant to 43 U.S.C. 1212 and 18 U.S.C. 1001; the filing or recording of a false, fictitious, or fraudulent document with the Bureau of Land Management may result in a fine of up to \$250,000, a prison term not to exceed five years, or both.
7. The mining claims, mill or tunnel sites for which this waiver from payment of the maintenance fees is requested are:

CLAIM OR SITE NAME	BLM RECORDATION SERIAL NUMBER
1. Buck Mt. Mines Tunnel site #3	AMC 264415 ✓
2. Buck Mt. Mines Tunnel site #4	AMC 264416 Jerry
3. Buck Mt. Mines Tunnel site #6	AMC 264418
4. Buck Mt. Mines Tunnel site #10	AMC 264422
5. Buck Mt. Mines Tunnel site #5	AMC 394632 - John Buchanan
6. Buck Mt. Mines Tunnel site #7	AMC 394633 "
7. Buck Mt. Mines Tunnel site #8	AMC 394634 "
8. BUCK Mt. Mines Tunnel site #9	AMC 394635 "
9. BUCK Mt. Mines Tunnel site #13	AMC 394636 "
10. BUCK Mt. Mines Tunnel site #14	AMC 394637 John Buchanan

The owner(s) (claimants) of the above mining claims and sites are:

J. Buchanan ✓
 (Owner's Name - Please Print)
 P.O. Box 328
 (Street or P.O. Box)
 Kearney (City) AZ. 85237 (State) (Zip Code)

J. Buchanan
 (Owner's Signature)

 (Owner's Name - Please Print)

 (Street or P.O. Box)
 _____ (City) _____ (State) _____ (Zip Code)

(Owner's Signature)

 (Owner's Name - Please Print)

 (Street or P.O. Box)
 _____ (City) _____ (State) _____ (Zip Code)

(Owner's Signature)

9/14/2010 TS
ENTERED INTO COMPUTER

10/50

(Owner's Name - Please Print)	(Owner's Signature)
(Street or P.O. Box)	(City) (State) (Zip Code)
(Owner's Name - Please Print)	(Owner's Signature)
(Street or P.O. Box)	(City) (State) (Zip Code)
(Owner's Name - Please Print)	(Owner's Signature)
(Street or P.O. Box)	(City) (State) (Zip Code)
(Owner's Name - Please Print)	(Owner's Signature)
(Street or P.O. Box)	(City) (State) (Zip Code)

INSTRUCTIONS

1. This certification is made under the provisions of § 1744 of Title 43 and § 28-28k of Title 30 of the United States Code; and the regulations thereunder (43 CFR Part 3830).
2. The claimant(s) **must** fill in the dates in paragraph 1 for the beginning and ending of the assessment year for which this waiver is sought.
3. The claimant(s) **must** fill in the date in paragraph 2 for the beginning of the assessment year for which this waiver is sought.
4. All claim and site names and Bureau of Land Management (BLM) serial numbers **must** be listed for the mining claims, mill sites, and tunnel sites for which the waiver is sought.
5. All owners of the mining claims, mill sites, and tunnel sites and their addresses **must** be given.
6. This waiver form **must** be signed by all the claimants or their designated agent, in original form. If an agent is designated, a notarized designation of agent, signed by all of the claimants with proper address given, **must** be submitted with this waiver.
7. This form **must** be filed no later than September 1st for the upcoming assessment year in the BLM State Office where the mining claims or sites are recorded, or the waiver cannot be granted by the BLM. (Example: to obtain a waiver for the assessment year 2000, which begins at noon on September 1, 1999, you **must** qualify for and file for a waiver no later than September 1, 1999, in the proper BLM State Office).
8. For all mining claims which require assessment work, you **must** record an affidavit of labor on or before the December 30th immediately following the filing of this waiver. For all other mining claims or sites waived, you **must** record a notice of intent to hold on or before the December 30th immediately following the filing of this waiver.
9. Mill and tunnel sites may also be listed upon this waiver and be waived from payment of the maintenance fee. A notice of intent to hold for these sites is required to be filed by the December 30th following the filing of this waiver.

NOTICE/BURDEN HOURS STATEMENT

The Privacy Act of 1974, *as amended*, and the regulation in 43 CFR 2.48(d) provide that you be furnished the following information in connection with the information required by this certification of waiver from rental fees.

AUTHORITY: 30 U.S.C. 28-28k; 43 U.S.C. 1201, 1457, 1740, and 1744; and 43 CFR 3830.

PRINCIPLE PURPOSE: This information is to be used to verify that the owner(s) (claimants) of a mining claim has complied with 30 U.S.C. 28f and is entitled to perform assessment work in lieu of paying the maintenance fee for the mining claims listed on this form.

ROUTINE USE: (1) Adjudication of the claimant(s) certification of waiver from paying the maintenance fee otherwise required by 30 U.S.C. 28f. (2) Disclosure may be made to appropriate Federal agencies when location is made within the agency's geographic area of responsibility. (3) Information from the record and/or the record will be transferred to the appropriate Federal, State, or local agency, or a member of the public in response to a specific request for pertinent information. (4) Information may also be provided to the Department of Justice or in a proceeding before a court or adjudicative body; or to Federal, State, local or foreign agencies when needed for enforcement of civil or criminal codes or applicable regulations concerning title rights upon the public land.

EFFECT OF NOT PROVIDING INFORMATION: Disclosure of this information is required by 30 U.S.C. 28f and 43 CFR Part 3830 for those qualified claimants wishing to take the small miner waiver allowed. Failure to supply the information required in this form to support the claimants certification of waiver from payment of the otherwise required maintenance fees will result in the waiver being disallowed and the mining claims subject to forfeiture by BLM under 30 U.S.C. 28i.

The Paperwork Reduction Act of 1995 requires us to inform you that:

This information is being collected to allow the BLM to determine if you qualify for a waiver from the payment of \$100 per mining claim or site maintenance fee established in 30 U.S.C. 28f and the implementing regulations at 43 CFR 3830. A response to this request is required in accordance with the statute to obtain your benefit.

BLM would like you to know that you do not have to respond to this, or any other, Federal agency-sponsored information collection unless it displays a currently valid OMB control number.

Public reporting burden for this form is estimated to average 20 minutes (.33 hours) per response, including time to review instructions, gathering and maintaining data, and completing and reviewing the form. Direct comments regarding this burden estimate, or any other aspect of this form, to the U.S. Department of the Interior, Bureau of Land Management, (1004-0114) Bureau Information Collection Clearance Officer (WO-630), Mail Stop 401 LS, 1849 C St., N.W., Washington, D.C. 20240.

PHOENIX, ARIZONA

FOR OFFICIAL USE ONLY
2010 AUG 25 P 1:44

RECEIVED
BLM AZ STATE OFFICE

When Recorded Return Document to:

John C. Buchanan II
P.O. Box 5221
Oracle, Arizona 85623

Check here is this is a change of address.

Telephone: 520-307-3014

E-mail address: _____

2011 HOLD

AFFIDAVIT OF PERFORMANCE OF ANNUAL WORK

1. State of Arizona, County of PINAL ss:

2. I (Name) J. Buchanan

3. Reside at (Address) P.O. Box 328

City Kearney County PINAL

State AZ zip 85623 being duly sworn, depose and say that I am a citizen of the United States, more than eighteen years of age, and that all of the facts set forth in this affidavit, subject to the provisions and penalties of 18 U.S.C. 1001 pertaining to the filing of false, fictitious, or fraudulent statements with the United States, are true and correct according to the best of my knowledge, information and belief.

4. Owner's name and address (If not shown in Items 1-3 above). _____

5. That I am personally acquainted with the mining claim(s). The work and improvements were made by and at the expense of the owner(s) of said claim(s). Said contiguous group of claims, listed on this document, are situated in the

Saddle Mountain (optional) Mining District; PINAL County, Arizona.

Line No.	AMC NUMBER	CLAIM/SITE NAME	COUNTY RECORDER DATA (If available)	TWP	RNG	SEC
1	264415	Buck Mt. Mines T.S. #3	1416 / 683-684	T55	16E	4, 8, 9
2	264416	Buck Mt Mines T.S. #4	1416 / 685-686	T55	16E	4, 5
3	264418	Buck Mt Mines T.S. #6	1416 / 689-690	T55	16E	3, 4
4	264422	Buck Mt Mines T.S. #10	1416 / 697-698	T55	16E	3, 4, 9, 10
5	394 632	Buck Mt Mines T.S. #5	16 20	T55	16E	9
6	394 633	Buck Mt Mines T.S. #7	16 20	T55	16E	5, 8

RECEIVED
BLM AZ STATE OFFICE
PHOENIX, ARIZONA
2010 AUG 25 P 1:44
BLM Date Stamp

9/14/2010 T5

ENTERED INTO COMPUTER

RECEIVED
 PIMA STATE OFFICE
 2010 AUG 25 P 1:44
 PHOENIX, ARIZONA
 BLM
 Date
 Stamp

AMC # 5

7	394634	Buck Mountain Mine #8	1620	T45	16E	33
8	394635	Buck Mt. Mine #9	1620	T45	16E	33
9	394636	Buck Mt. Mine #13	1620	T55	16E	8
10	394637	Buck Mt. Mine #14	1620	T55	16E	8,9


6. That between the dates starting at 12 o'clock noon on September 1, 20 09 and ending at 12 o'clock noon on September 1, 20 10 at least \$ 2,500 dollars worth of work and improvements were done and performed upon said claim(s) or upon one or more of a contiguous group of claims for the benefit of all, wholly or partly outside of a contiguous group of claims for the benefit of all, not including the location work.

7. That the following persons were employed to perform the work and improvements described herein: John C. Buchanan
JERRY Buchanan, Glen ELLIS IGNACIO Ballesteros

8. That the work and improvements performed were: Mine + Stock Pile ORE SAMPLING, Repair portion of Washed out Roads, SECURITY: Theft + Vandalism of \$75,000. AT SITE

9. Dated: Aug. 23, 2010 Signature: [Signature]
 SUBSCRIBED AND SWORN TO before me, a Notary Public, this 23 day of Aug 20 10

By: John C Buchanan
 Notary Public Stephanie Linen
 My Commission Expires Oct 5, 2012



Bureau of Land Management
 Arizona State Office
www.az.blm.gov

No. of Claims: 10 x \$10 = 100.00
 Check No.: 6158 Init. SC
 Receipt No.: 2200331
 For BLM Use Only

When Recorded Return Document to:

John C. Buchanan
P.O. BOX 5221
Oracle Arizona 85623

Check here is this is a change of address.

Telephone: 307-3014

E-mail address: _____

2011 HOLD

AFFIDAVIT OF PERFORMANCE OF ANNUAL WORK

1. State of Arizona, County of Pinal ss:

2. I (Name) John C. Buchanan

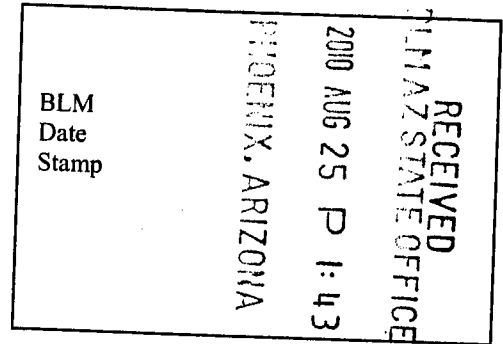
3. Reside at (Address) 730 CEDAR RIDGE
P.O. BOX 5221

City Oracle County Pinal

State AZ Zip 85623

being duly sworn, depose and say that I am a citizen of the United States, more than eighteen years of age, and that all of the facts set forth in this affidavit, subject to the provisions and penalties of 18 U.S.C. 1001 pertaining to the filing of false, fictitious, or fraudulent statements with the United States, are true and correct according to the best of my knowledge, information and belief.

4. Owner's name and address (if not shown in Items 1-3 above). _____



5. That I am personally acquainted with the mining claim(s). The work and improvements were made by and at the expense of the owner(s) of said claim(s). Said contiguous group of claims, listed on this document, are situated in the

BANNER (optional) Mining District; GILA County, Arizona.

Line No.	AMC NUMBER	CLAIM/SITE NAME	COUNTY RECORDER DATA (If available)	TWP	RNG	SEC
1	45210	Mountain Goat	703 / 462	4S	16E	20
2	45211	Gold Mine #1	703 / 463	4S	16E	20
3						
4						
5						
6						

9/14/2010 TS
ENTERED INTO COMPUTER

RECEIVED
BLM STATE OFFICE
2010 AUG 25 P 1:44
PHOENIX, ARIZONA

BLM
Date
Stamp

7					
8					
9					
10					

6. That between the dates starting at 12 o'clock noon on September 1, 20 09 and ending at 12 o'clock noon on September 1, 20 10 at least \$ 500 dollars worth of work and improvements were done and performed upon said claim(s) or upon one or more of a contiguous group of claims for the benefit of all, wholly or partly outside of a contiguous group of claims for the benefit of all, not including the location work.

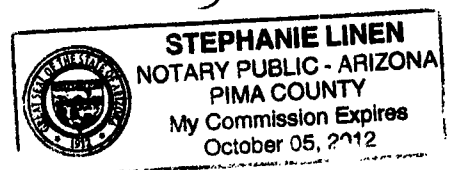
7. That the following persons were employed to perform the work and improvements described herein: Jerry Buchanan, John C. Buchanan

8. That the work and improvements performed were: Mine ore + Sampling, Road Washed out, repaired, Run GPR for copper

9. Dated: Aug 23 2010 Signature: John C. Buchanan

SUBSCRIBED AND SWORN TO before me, a Notary Public, this 23 day of Aug 20 10

By: John C. Buchanan
Notary Public Stephanie Linen
My Commission Expires Oct 5, 2012



Bureau of Land Management
Arizona State Office
www.az.blm.gov

No. of Claims: 2 x \$10 = 20
Check No.: 6158 Init. SC
Receipt No.: 2200331
For BLM Use Only

When Recorded Return Document to:

John C. Buchanan
P.O. BOX 5221
Oracle, Arizona 85623

Check here is this is a change of address.

Telephone: 520-307-3014

E-mail address: _____

2011 HOLD

AFFIDAVIT OF PERFORMANCE OF ANNUAL WORK

1. State of Arizona, County of PINAL ss:

2. I (Name) J. Buchanan

3. Reside at (Address) P.O. BOX 5221

City Oracle County PINAL

State AZ Zip 85623

being duly sworn, depose and say that I am a citizen of the United States, more than eighteen years of age, and that all of the facts set forth in this affidavit, subject to the provisions and penalties of 18 U.S.C. 1001 pertaining to the filing of false, fictitious, or fraudulent statements with the United States, are true and correct according to the best of my knowledge, information and belief.

4. Owner's name and address (if not shown in Items 1-3 above) _____

5. That I am personally acquainted with the mining claim(s). The work and improvements were made by and at the expense of the owner(s) of said claim(s). Said contiguous group of claims, listed on this document, are situated in the

SADDLE MOUNTAIN (optional) Mining District; PINAL County, Arizona.

RECEIVED
BLM AZ STATE OFFICE
2010 AUG 25 P 1:43
PHOENIX, ARIZONA

Line No.	AMC NUMBER	CLAIM/SITE NAME	COUNTY RECORDER DATA (if available)	TWP	RNG	SEC
1	116092	Buck Mt. Mines #1	1646 / 952	T55	16E	5
2	116093	Buck Mt. Mines #2	1646 / 964-966	T55	16E	5
3	264 428	Buck Mt. Mines Placer #1	1646 / 956-957	T55	16E	5, 48, 9
4	327 469	Buck Mt. Mines Placer #2	1416 / 681-682	T55	16E	4, 9
5						
6						

9/14/2010 TS
ENTERED INTO COMPUTER

RECEIVED
 BLM AZ STATE OFFICE
 2010 AUG 25 P 1:44
 PHOENIX, ARIZONA
 BLM
 Date
 Stamp

7					
8					
9					
10					

6. That between the dates starting at 12 o'clock noon on September 1, 2009 and ending at 12 o'clock noon on September 1, 2010 at least \$ 1,200 dollars worth of work and improvements were done and performed upon said claim(s) or upon one or more of a contiguous group of claims for the benefit of all, wholly or partly outside of a contiguous group of claims for the benefit of all, not including the location work.

7. That the following persons were employed to perform the work and improvements described herein:
John C. Buchanan, Glen ELLIS, JERRY Buchanan


8. That the work and improvements performed were: Rebuild Roads, Cut Samples Mine Ore and sample Work on Security. Theft + Vandalism to operation in excess of \$75,000.00!

9. Dated: Aug 23, 2010 Signature: John C. Buchanan

SUBSCRIBED AND SWORN TO before me, a Notary Public, this 23 day of Aug 2010

By: John C Buchanan

Notary Public Stephanie Linen
 My Commission Expires Oct 5, 2012



Bureau of Land Management
 Arizona State Office
www.az.blm.gov

No. of Claims: 4 x \$10 = 40
 Check No.: 6158 Init. SC
 Receipt No.: 2200331
 For BLM Use Only

When Recorded Return Document to:

John C. Buchanan II
P.O. Box 842
Oracle, Arizona 85623

Check here is this is a change of address.

Telephone: 307-3014

E-mail address: _____

2011 HOLD

AFFIDAVIT OF PERFORMANCE OF ANNUAL WORK

1. State of Arizona, County of PINAL ss:

2. I (Name) John C. Buchanan II

3. Reside at (Address) P.O. Box 842

RECEIVED
BLM AZ STATE OFFICE
2010 AUG 25 P 1:44
PHOENIX, ARIZONA
BLM
Date
Stamp

City Oracle County PINAL

State AZ Zip 85623

being duly sworn, depose and say that I am a citizen of the United States, more than eighteen years of age, and that all of the facts set forth in this affidavit, subject to the provisions and penalties of 18 U.S.C. 1001 pertaining to the filing of false, fictitious, or fraudulent statements with the United States, are true and correct according to the best of my knowledge, information and belief.

4. Owner's name and address (If not shown in Items 1-3 above). _____

5. That I am personally acquainted with the mining claim(s). The work and improvements were made by and at the expense of the owner(s) of said claim(s). Said contiguous group of claims, listed on this document, are situated in the

POTT'S CANYON (optional) Mining District; PINAL County, Arizona.

Line No.	AMC NUMBER	CLAIM/SITE NAME	COUNTY RECORDER DATA (If available)	TWP	RNG	SEC
1	189264	The Thimble Arch B	1145/467-468	T1N	12E	15
2						
3						
4						
5						
6						

9/14/2010 75
ENTERED INTO COMPUTER

RECEIVED
PIMA COUNTY STATE OFFICE
2010 AUG 25 P 1:44
PHOENIX, ARIZONA

BLM
Date
Stamp

7						
8						
9						
10						

6. That between the dates starting at 12 o'clock noon on September 1, 2009 and ending at 12 o'clock noon on September 1, 2010 at least \$ 400 dollars worth of work and improvements were done and performed upon said claim(s) or upon one or more of a contiguous group of claims for the benefit of all, wholly or partly outside of a contiguous group of claims for the benefit of all, not including the location work.


7. That the following persons were employed to perform the work and improvements described herein: _____
John Buchanan, Terry Buchanan

8. That the work and improvements performed were: GPR, sample copper
ore, Road Repair

9. Dated: Aug 23, 2010 Signature: John C. Buchanan

SUBSCRIBED AND SWORN TO before me, a Notary Public, this 23 day of Aug 2010

By: John C. Buchanan
 Notary Public Stephanie Linen
 My Commission Expires Oct 5 2012



Bureau of Land Management
 Arizona State Office
www.az.blm.gov

No. of Claims: 1 x \$10 = 10
 Check No.: 6158 Init. SC
 Receipt No.: 2200331
 For BLM Use Only

When Recorded Return Document to:

John C. Buchanan
P.O. Box 5221
Oracle, Arizona 85623

Check here if this is a change of address.

Telephone: 307-3014

E-mail address: _____

2011 HOLD

AFFIDAVIT OF PERFORMANCE OF ANNUAL WORK

1. State of Arizona, County of Pinal ss:

2. I (Name) John C. Buchanan

3. Reside at (Address) 730 CEDAR Ridge

City Oracle County Pinal

State AZ zip 85623 being duly sworn, depose and say that I am a citizen of the United States, more than eighteen years of age, and that all of the facts set forth in this affidavit, subject to the provisions and penalties of 18 U.S.C. 1001 pertaining to the filing of false, fictitious, or fraudulent statements with the United States, are true and correct according to the best of my knowledge, information and belief.

4. Owner's name and address (If not shown in Items 1-3 above). _____

5. That I am personally acquainted with the mining claim(s). The work and improvements were made by and at the expense of the owner(s) of said claim(s). Said contiguous group of claims, listed on this document, are situated in the

ORO Blanco (optional) Mining District; SANTA CRUZ County, Arizona.

RECEIVED
PINAL STATE OFFICE
2010 AUG 25 P 1:44
PHOENIX, ARIZONA
BLM
Date
Stamp

Line No.	AMC NUMBER	CLAIM/SITE NAME	COUNTY RECORDER DATA (If available)	TWP	RNG	SEC
1	108199	Desperation #1	283 135-137	23S	11E	20
2						
3						
4						
5						
6						

9/14/2010 TS
ENTERED INTO COMPUTER

RECEIVED
 BLM AZ STATE OFFICE
 PHOENIX, ARIZONA
 2010 AUG 25 P 1:44
 BLM
 Date
 Stamp

7						
8						
9						
10						

6. That between the dates starting at 12 o'clock noon on September 1, 2009 and ending at 12 o'clock noon on September 1, 2010 at least \$ 200 dollars worth of work and improvements were done and performed upon said claim(s) or upon one or more of a contiguous group of claims for the benefit of all, wholly or partly outside of a contiguous group of claims for the benefit of all, not including the location work.

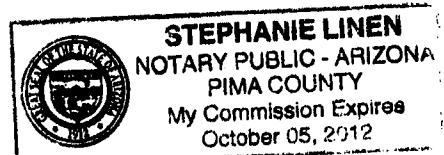
7. That the following persons were employed to perform the work and improvements described herein: STEVE

8. That the work and improvements performed were: Ford, John Buchanan
Samples cut, Mine ore
From Tunnel, road repair

9. Dated: Aug 23 2010 Signature: John C. Buchanan

SUBSCRIBED AND SWORN TO before me, a Notary Public, this 23 day of Aug 20 10

By: John C Buchanan
 Notary Public Stephanie Linen
 My Commission Expires Oct 5 2012



Bureau of Land Management
 Arizona State Office
www.az.blm.gov

No. of Claims: 1 x \$10 = 10
 Check No.: 6158 Init. SL
 Receipt No.: 2200331
 For BLM Use Only

When Recorded Return Document to:
John C. Buchanan
730 CEDAR Ridge Dr.
Oracle, Arizona 85623

Check here is this is a change of address.

Telephone: 307-3014

E-mail address: _____

2011 HOLD

AFFIDAVIT OF PERFORMANCE OF ANNUAL WORK

1. State of Arizona, County of Pinal ss:

2. I (Name) John C Buchanan

3. Reside at (Address) P.O. Box 5221

City Oracle County Pinal

State AZ zip 85623 being duly sworn, depose and say that I am a citizen of the United States, more than eighteen years of age, and that all of the facts set forth in this affidavit, subject to the provisions and penalties of 18 U.S.C. 1001 pertaining to the filing of false, fictitious, or fraudulent statements with the United States, are true and correct according to the best of my knowledge, information and belief.

4. Owner's name and address (If not shown in Items 1-3 above). _____

RECEIVED
 DLM AZ STATE OFFICE
 2010 AUG 25 P 1:44
 PHOENIX, ARIZONA
 BLM
 Date
 Stamp

5. That I am personally acquainted with the mining claim(s). The work and improvements were made by and at the expense of the owner(s) of said claim(s). Said contiguous group of claims, listed on this document, are situated in the

ATASCOSA (optional) Mining District; SANTA CRUZ County, Arizona.

Line No.	AMC NUMBER	CLAIM/SITE NAME	COUNTY RECORDER DATA (If available)	TWP	RNG	SEC
1	327157	Jonathan Starship Mines #1	618 107-108	23 S	12E	22
2	327158	Jonathan Starship Mines #2	618 105-106	23 S	12E	22 SE 1/4 Sec.
3						
4						
5						
6						

9/14/2010 TS
 ENTERED INTO COMPUTER

RECEIVED
BLM AZ STATE OFFICE
2010 AUG 25 P 1:44
PHOENIX, ARIZONA

BLM
Date
Stamp

7					
8					
9					
10					

6. That between the dates starting at 12 o'clock noon on September 1, 2009 and ending at 12 o'clock noon on September 1, 2010 at least \$ 400 dollars worth of work and improvements were done and performed upon said claim(s) or upon one or more of a contiguous group of claims for the benefit of all, wholly or partly outside of a contiguous group of claims for the benefit of all, not including the location work.

7. That the following persons were employed to perform the work and improvements described herein: JERRY

E. Buchanan, John Buchanan

8. That the work and improvements performed were: Ran Ground Probing Radar, Road Repair
cut 2 Sample bags of Mineralized ORE


9. Dated: Aug. 23, 2010 Signature: John C. Buchanan II

SUBSCRIBED AND SWORN TO before me, a Notary Public, this 23 day of Aug 2010

By: John C. Buchanan

Notary Public Stephanie Linen

My Commission Expires Oct 5 2012



Bureau of Land Management
Arizona State Office
www.az.blm.gov

No. of Claims: 2 x \$10 = 20
Check No.: 6158 Init. SC
Receipt No.: 2200331
For BLM Use Only

United States Department of the Interior
Bureau of Land Management
 LANDS/RECREATION & PLANNING
 ONE N CENTRAL AVE
 PHOENIX, AZ 85004 -2203
 Phone:

Receipt

No: 2200331

Transaction #: 2270261	
Date of Transaction: 08/25/2010	
CUSTOMER:	JOHN C BUCHANAN PO BOX 842 ORACLE,AZ 85623-0842 US

LINE #	QTY	DESCRIPTION	REMARKS	UNIT PRICE	TOTAL
1	1.00	LOCATABLE MINERALS / MINING CLAIMS-NOT NEW-UNADJUD,ONE AUTH NO. ONLY / MINING CLAIM MONEY RECEIVED CASES: AMC45210/\$200.00	WAIVER & POL (20)	- n/a -	200.00
TOTAL:					\$200.00

PAYMENT INFORMATION					
1	AMOUNT:	200.00	POSTMARKED:	N/A	
	TYPE:	CHECK	RECEIVED:	08/25/2010	
	CHECK NO:	6158			
	NAME:	BUCHANAN, JOHN C PO BOX 842 ORACLE AZ 85623-0842 US			

REMARKS	

This receipt was generated by the automated BLM Collections and Billing System and is a paper representation of a portion of the official electronic record contained therein.

IRREVOCABLE POWER OF ATTORNEY

As executor of Estate of John J. Buchanan, I, Jane Pedregon maiden name Jane M. Buchanan do grant John C. Buchanan irrevocable signing authority and power of attorney for any and all mining claims that he was involved with.

John J. Buchanan, PO Box 842, Oracle, Az. 85623.

Power of attorney from John J. Buchanan to his son John C. Buchanan Et. All.

Former Residence: John J. Buchanan, Lot 818 Indian Hills Trailer Park, Winkleman, AZ. 85292

Jane Pedregon
3928 Caminito Patricia
San Diego, California 92111
1-858-502-9855

Drivers License # DS349969

Signed Jane M. Pedregon Dated 12-3-07

Notary [Signature] Dated 12-3-07

My Commission Expires July 26, 2008

Seal

See attached for Notary

RECEIVED
CLERK OF SUPERIOR COURT
2007 OCT 21 P 2:41
PHOENIX, ARIZONA

CALIFORNIA ALL-PURPOSE ACKNOWLEDGMENT

State of California

County of San Diego } ss.

On Dec 3rd 2007 before me, Juny Kounnavong

personally appeared Jane M. Pedregon
Name(s) of Signer(s)



- personally known to me
- proved to me on the basis of satisfactory evidence

to be the person(s) whose name(s) is/are subscribed to the within instrument and acknowledged to me that he/she/they executed the same in his/her/their authorized capacity(ies), and that by his/her/their signature(s) on the instrument the person(s), or the entity upon behalf of which the person(s) acted, executed the instrument.

WITNESS my hand and official seal.

[Signature]
Signature of Notary Public

OPTIONAL

Though the information below is not required by law, it may prove valuable to persons relying on the document and could prevent fraudulent removal and reattachment of this form to another document.

Description of Attached Document

Title or Type of Document: Irrevocable Power of Attorney

Document Date: 12-3-07 Number of Pages: 1


Signer(s) Other Than Named Above: n/a

Capacity(ies) Claimed by Signer

Signer's Name: n/a

- Individual
- Corporate Officer — Title(s): _____
- Partner — Limited General
- Attorney-in-Fact
- Trustee
- Guardian or Conservator
- Other: _____

Signer Is Representing: _____



RECEIVED
MAYOR'S OFFICE

2010 OCT 21 P 2:41

PHOENIX, ARIZONA

POOR QUALITY

The following pages are scanned at the best possible quality setting. The original pages are of poor quality and this is the best possible reproduction.

CERTIFICATION OF VITAL RECORD

VERIFICATION BOX (HOLD BETWEEN THUMB AND FOREFINGER OR BREATHE ON IT. COLOR WILL CHANGE TO BLUE AND THEN RETURN.)

STATE OF ARIZONA

DEPARTMENT OF HEALTH SERVICES - OFFICE OF VITAL RECORDS
CERTIFICATE OF DEATH

DEATH NO. D-102 2006 - 028020

ORIGINAL STATE COPY

Form containing personal details of the deceased: JOHN J BUCHANAN, MALE, born 11/25/1918, died 8/3/2006. Includes information on cause of death, funeral home (HUGGELS SWAN FUNERAL HOME), and certifier (Gregory J Porter MD).

DATE ISSUED: 8/28/2006

This is a true certification of the facts on file with the OFFICE OF VITAL RECORDS, ARIZONA DEPARTMENT OF HEALTH SERVICES, PHOENIX, ARIZONA issued under the authority of A.R.S. 36-341, and by direction of:

Patricia Adams
PATRICIA ADAMS
ASSISTANT STATE REGISTRAR

This copy not valid unless prepared on a form displaying the State Seal and impressed with the raised seal of the issuing agency.

ANY ALTERATION OR FRAUDULENT USE OF THIS DOCUMENT

12841430

Arizona Department of Health Services

RECEIVED
FLM STATE OFFIC

200 OCT 21 P 2:41

PHOENIX, ARIZONA



BUCK MOUNTAIN MINES
BUCHANAN TRUCKING & MINING
PRESIDENT, JOHN C. BUCHANAN
PO BOX 5221
ORACLE, ARIZONA 85623
CELL: 520-241-5715
CELL: 520-307-3014

OCTOBER 20, 2010

UNITED STATES DEPARTMENT OF THE INTERIOR
BUREAU OF LAND MANAGEMENT
ARIZONA STATE OFFICE
ONE N. CENTRAL SUITE 800
PHOENIX, AZ. 85004-4427
AZ.9310-T'S
TONY SMITH LLE
602-417-9355

LIST OF CLAIMANTS AND NICK NAMES OR ABBREVIATIONS OF NAMES OR ENTITIES.

JERRY BUCHANAN----- SAME
(MY BROTHER, VICE PRESIDENT)

JOE BUCHANAN----- SAME
(MY BROTHER, VICE PRESIDENT)

SARAH BUCHANAN-(LIENER)----- SAME
(MY DAUGHTER)

THERESA BUCHANAN----- SAME

JULIA BUCHANAN----- SAME
(MY DAUGHTER)

JOHN J. BUCHANAN----- SAME
(OUR DECEASED FATHER)


JONATHAN BUCHANAN----- J. BUCHANAN, SOMETIMES REFERRED TO AS JOHN
BUCHANAN HOLDS OR IS PARTNER ON ACTIVE BLM AMC NUMBERS: 264428, 327469,
394632, 394633, 394634, 394635, 394636, 394637. 8 TOTAL ACTIVE CASES.
ADDRESSES USED: PO BOX 328, KEARNEY, ARIZONA 85237 OR PO BOX 5221, ORACLE,
ARIZONA 85623 (FUTURE FILINGS WILL BE ONLY THIS LATER ADDRESS TO END
CONFUSION). JONATHAN IS VICE PRESIDENT OF BUCK MOUNTAIN MINES. (MY SON).

JOHN C. BUCHANAN----- JOHN C. BUCHANAN II, B.T.M. (owns), ABBREVIATION FOR
BUCHANAN TRUCKING & MINING, PRESIDENT OF BUCK MOUNTAIN MINES, HOLDS
ALL IPOA'S. INVOLVED WITH 10 ACTIVE CASES AS APPEARS ON BLM AMC LIST.

LEAD NAMES LISTED WILL BE THE ONLY NAMES USED IN FUTURE FILINGS OF EACH
CLAIMANT.

ENCLOSED: IPOA ISSUED AND NOTARIZED FROM EXECUTOR OF ESTATE OF JOHN J.
BUCHANAN, JANE PEDREGON, MY SISTER.

SINCERELY,



JOHN C. BUCHANAN, PRESIDENT OF BUCK MOUNTAIN MINES

RECEIVED
BLM STATE OFFICE

2010 OCT 21 P 2:41

PHOENIX, ARIZONA

AMC 394632

37632

169

AMC 45210
116092
327469
789264
108199

AMC 327157

FORM APPROVED
OMB NO. 1004-0114
Expires: February 28, 2010

AMC 264415

Form 3830-2
(March 2007)

UNITED STATES DEPARTMENT OF THE INTERIOR
BUREAU OF LAND MANAGEMENT

MAINTENANCE FEE WAIVER CERTIFICATION

SEE INSTRUCTIONS ON REVERSE

2010 HOLD

1. This small miner waiver is filed for the assessment year beginning at noon on September 1, 2008 and ending at noon on September 1, 2009
2. The undersigned and all related parties owned ten or fewer mining claims, mill, or tunnel sites located and maintained on Federal lands in the United States of America on September 1, 2009
3. The undersigned have performed the assessment work required by law for each mining claim listed prior to filing this waiver and understand that by filing this form; an affidavit of assessment work must be recorded by the December 30th following the filing of this waiver.
4. The undersigned understand that if the assessment work obligation has not yet come due under 30 U.S.C. 28 (for those claims in their first assessment year only); a notice of intent to hold reciting this condition must be recorded by the December 30th following the filing of this waiver.
5. The undersigned understand that mill and tunnel sites may also be listed upon this waiver and be waived from payment of the maintenance fee; and that a notice of intent to hold for these sites is required to be recorded by the December 30th immediately following the filing of this waiver.
6. The undersigned understand and acknowledge that pursuant to 43 U.S.C. 1212 and 18 U.S.C. 1001; the filing or recording of a false, fictitious, or fraudulent document with the Bureau of Land Management may result in a fine of up to \$250,000, a prison term not to exceed five years, or both.
7. The mining claims, mill or tunnel sites for which this waiver from payment of the maintenance fees is requested are:

CLAIM OR SITE NAME	BLM RECORDATION SERIAL NUMBER
1. MOUNTAIN GOAT Lode	45210 L
2. Gold Mine #1 Lode	45211
3. Buck Mountain Mines #1 Lode	116092 L
4. Buck Mountain Mines #2 Lode	116093
5. Buck Mountain Mines Placer #1	264 428
6. Buck Mountain Mines Placer #2	327 469 L
7. The Theresa + Sarah B Lode	189, 264 L
8. DESPERATION #1 Lode	108, 199 L
9. Jonathan Starship Mines #1 Lode	327, 157 L
10. Jonathan Starship Mines #2 Lode	327 158

The owner(s) (claimants) of the above mining claims and sites are:

John C. Buchanan

(Owner's Name - Please Print)

John C. Buchanan

(Owner's Signature)

P.O. Box 842

(Street or P.O. Box)

Oracle

(City)

AZ

(State)

85623

(Zip Code)

Theresa K. Buchanan

(Owner's Name - Please Print)

Theresa K. Buchanan

(Owner's Signature)

P.O. Box 842

(Street or P.O. Box)

Oracle

(City)

AZ

(State)

85623

(Zip Code)

Joe Buchanan

(Owner's Name - Please Print)

Joe Buchanan

(Owner's Signature)

P.O. Box 691

(Street or P.O. Box)

Winkelman

(City)

AZ

(State)

85292

(Zip Code)



(Continued on page 2)

10/bc

Julia Kay Buchanan
(Owner's Name - Please Print)

P.O. Box 842
(Street or P.O. Box)

Julia Bucha
(Owner's Signature)

Oracle AZ 85623
(City) (State) (Zip Code)

SARAH A. Buchanan
(Owner's Name - Please Print)

P.O. Box 5221
(Street or P.O. Box)

Sarah Buchanan
(Owner's Signature)

Oracle AZ 85623
(City) (State) (Zip Code)

Jonathan Buchanan
(Owner's Name - Please Print)

P.O. Box 5221
(Street or P.O. Box)

Jonathan Bucha
(Owner's Signature)

Oracle AZ 85623
(City) (State) (Zip Code)

JERRY Buchanan
(Owner's Name - Please Print)

P.O. Box 328
John J. Buchanan
P.O. Box 5221
(Street or P.O. Box)

Jerry E Bucha
(Owner's Signature)

Oracle AZ 85623
(City) (State) (Zip Code)

INSTRUCTIONS

1. This certification is made under the provisions of § 1744 of Title 43 and § 28-28k of Title 30 of the United States Code; and the regulations thereunder (43 CFR Part 3830).
2. The claimant(s) must fill in the dates in paragraph 1 for the beginning and ending of the assessment year for which this waiver is sought.
3. The claimant(s) must fill in the date in paragraph 2 for the beginning of the assessment year for which this waiver is sought.
4. All claim and site names and Bureau of Land Management (BLM) serial numbers must be listed for the mining claims, mill sites, and tunnel sites for which the waiver is sought.
5. All owners of the mining claims, mill sites, and tunnel sites and their addresses must be given.
6. This waiver form must be signed by all the claimants or their designated agent, in original form. If an agent is designated, a notarized designation of agent, signed by all of the claimants with proper address given, must be submitted with this waiver.

7. This form must be filed no later than September 1st for the upcoming assessment year in the BLM State Office where the mining claims or sites are recorded, or the waiver cannot be granted by the BLM. (Example: to obtain a waiver for the assessment year 2000, which begins at noon on September 1, 1999, you must qualify for and file for a waiver no later than September 1, 1999, in the proper BLM State Office).
8. For all mining claims which require assessment work, you must record an affidavit of labor on or before the December 30th immediately following the filing of this waiver. For all other mining claims or sites waived, you must record a notice of intent to hold on or before the December 30th immediately following the filing of this waiver.
9. Mill and tunnel sites may also be listed upon this waiver and be waived from payment of the maintenance fee. A notice of intent to hold for these sites is required to be filed by the December 30th following the filing of this waiver.

NOTICE/BURDEN HOURS STATEMENT

The Privacy Act of 1974, as amended, and the regulation in 43 CFR 2.48(d) provide that you be furnished the following information in connection with the information required by this certification of waiver from rental fees.

AUTHORITY: 30 U.S.C. 28-28k; 43 U.S.C. 1201, 1457, 1740, and 1744; and 43 CFR 3830.

PRINCIPLE PURPOSE: This information is to be used to verify that the owner(s) (claimants) of a mining claim has complied with 30 U.S.C. 28f and is entitled to perform assessment work in lieu of paying the maintenance fee for the mining claims listed on this form.

ROUTINE USE: (1) Adjudication of the claimant(s) certification of waiver from paying the maintenance fee otherwise required by 30 U.S.C. 28f. (2) Disclosure may be made to appropriate Federal agencies when location is made within the agency's geographic area of responsibility. (3) Information from the record and/or the record will be transferred to the appropriate Federal, State, or local agency, or a member of the public in response to a specific request for pertinent information. (4) Information may also be provided to the Department of Justice or in a proceeding before a court or adjudicative body; or to Federal, State, local or foreign agencies when needed for enforcement of civil or criminal codes or applicable regulations concerning title rights upon the public land.

EFFECT OF NOT PROVIDING INFORMATION: Disclosure of this information is required by 30 U.S.C. 28f and 43 CFR Part 3830 for those qualified claimants wishing to take the small miner waiver allowed. Failure to supply the information required in this form to support the claimants certification of waiver from payment of the otherwise required maintenance fees will result in the waiver being disallowed and the mining claims subject to forfeiture by BLM under 30 U.S.C. 28i.

The Paperwork Reduction Act of 1995 requires us to inform you that:

This information is being collected to allow the BLM to determine if you qualify for a waiver from the payment of \$100 per mining claim or site maintenance fee established in 30 U.S.C. 28f and the implementing regulations at 43 CFR 3830. A response to this request is required in accordance with the statute to obtain your benefit.

BLM would like you to know that you do not have to respond to this, or any other, Federal agency-sponsored information collection unless it displays a currently valid OMB control number.

Public reporting burden for this form is estimated to average 20 minutes (.33 hours) per response, including time to review instructions, gathering and maintaining data, and completing and reviewing the form. Direct comments regarding this burden estimate, or any other aspect of this form, to the U.S. Department of the Interior, Bureau of Land Management, (1004-0114) Bureau Information Collection Clearance Officer (WO-630), Mail Stop 401 LS, 1849 C St., N.W., Washington, DC: 20240.

PHOENIX, ARIZONA
FOR OFFICIAL USE ONLY
2009 AUG 28 P 12:36
RECEIVED
BLMAZ STATE OFFICE

UNITED STATES DEPARTMENT OF THE INTERIOR
BUREAU OF LAND MANAGEMENT

168

AMC 264415

FORM APPROVED
OMB NO. 1004-0114
Expires: February 28, 2010

MAINTENANCE FEE WAIVER CERTIFICATION 2010

SEE INSTRUCTIONS ON REVERSE

AMC 394632

1. This small miner waiver is filed for the assessment year beginning at noon on September 1, ~~2008~~ and ending at noon on September 1, 2009
2. The undersigned and all related parties owned ten or fewer mining claims, mill, or tunnel sites located and maintained on Federal lands in the United States of America on September 1, 2009
3. The undersigned have performed the assessment work required by law for each mining claim listed prior to filing this waiver and understand that by filing this form; an affidavit of assessment work must be recorded by the December 30th following the filing of this waiver.
4. The undersigned understand that if the assessment work obligation has not yet come due under 30 U.S.C. 28 (for those claims in their first assessment year only); a notice of intent to hold reciting this condition must be recorded by the December 30th following the filing of this waiver.
5. The undersigned understand that mill and tunnel sites may also be listed upon this waiver and be waived from payment of the maintenance fee; and that a notice of intent to hold for these sites is required to be recorded by the December 30th immediately following the filing of this waiver.
6. The undersigned understand and acknowledge that pursuant to 43 U.S.C. 1212 and 18 U.S.C. 1001; the filing or recording of a false, fictitious, or fraudulent document with the Bureau of Land Management may result in a fine of up to \$250,000, a prison term not to exceed five years, or both.
7. The mining claims, mill or tunnel sites for which this waiver from payment of the maintenance fees is requested are:

CLAIM OR SITE NAME	BLM RECORDATION SERIAL NUMBER
1. Buck Mt. Mines Tunnel site #3	AMC 264415 L
2. Buck Mt. Mines Tunnel site #4	AMC 264416
3. Buck Mt. Mines Tunnel site #6	AMC 264418
4. Buck Mt. Mines Tunnel site #10	AMC 264422
5. Buck Mt. Mines Tunnel site #5	AMC 394632 L
6. Buck Mt. Mines Tunnel site #7	AMC 394633
7. Buck Mt. Mines Tunnel site #8	AMC 394634
8. Buck Mt. Mines Tunnel site #9	AMC 394635
9. Buck Mt. Mines Tunnel site #13	AMC 394636
10. Buck Mt. Mines Tunnel site #14	AMC 394637

The owner(s) (claimants) of the above mining claims and sites are:

J Buchanan
(Owner's Name - Please Print)

J Buchanan
(Owner's Signature)

P.O. Box 328
(Street or P.O. Box)

Kearney A2 85237
(City) (State) (Zip Code)

(Owner's Name - Please Print)

(Owner's Signature)

(Street or P.O. Box)

(City) (State) (Zip Code)

(Owner's Name - Please Print)

(Owner's Signature)

(Street or P.O. Box)

(City) (State) (Zip Code)

(Continued on page 2)



10/50

_____ (Owner's Name - Please Print)	_____ (Owner's Signature)
_____ (Street or P.O. Box)	_____ (City) _____ (State) _____ (Zip Code)
_____ (Owner's Name - Please Print)	_____ (Owner's Signature)
_____ (Street or P.O. Box)	_____ (City) _____ (State) _____ (Zip Code)
_____ (Owner's Name - Please Print)	_____ (Owner's Signature)
_____ (Street or P.O. Box)	_____ (City) _____ (State) _____ (Zip Code)
_____ (Owner's Name - Please Print)	_____ (Owner's Signature)
_____ (Street or P.O. Box)	_____ (City) _____ (State) _____ (Zip Code)

INSTRUCTIONS

1. This certification is made under the provisions of § 1744 of Title 43 and § 28-28k of Title 30 of the United States Code; and the regulations thereunder (43 CFR Part 3830).
2. The claimant(s) **must** fill in the dates in paragraph 1 for the beginning and ending of the assessment year for which this waiver is sought.
3. The claimant(s) **must** fill in the date in paragraph 2 for the beginning of the assessment year for which this waiver is sought.
4. All claim and site names and Bureau of Land Management (BLM) serial numbers **must** be listed for the mining claims, mill sites, and tunnel sites for which the waiver is sought.
5. All owners of the mining claims, mill sites, and tunnel sites and their addresses **must** be given.
6. This waiver form **must** be signed by all the claimants or their designated agent, in original form. If an agent is designated, a notarized designation of agent, signed by all of the claimants with proper address given, **must** be submitted with this waiver.
7. This form **must** be filed no later than September 1st for the upcoming assessment year in the BLM State Office where the mining claims or sites are recorded, or the waiver cannot be granted by the BLM. (Example: to obtain a waiver for the assessment year 2000, which begins at noon on September 1, 1999, you **must** qualify for and file for a waiver no later than September 1, 1999, in the proper BLM State Office).
8. For all mining claims which require assessment work, you **must** record an affidavit of labor on or before the December 30th immediately following the filing of this waiver. For all other mining claims or sites waived, you **must** record a notice of intent to hold on or before the December 30th immediately following the filing of this waiver.
9. Mill and tunnel sites may also be listed upon this waiver and be waived from payment of the maintenance fee. A notice of intent to hold for these sites is required to be filed by the December 30th following the filing of this waiver.

NOTICE/BURDEN HOURS STATEMENT

The Privacy Act of 1974, *as amended*, and the regulation in 43 CFR 2.48(d) provide that you be furnished the following information in connection with the information required by this certification of waiver from rental fees.

AUTHORITY: 30 U.S.C. 28-28k; 43 U.S.C. 1201, 1457, 1740, and 1744; and 43 CFR 3830.

PRINCIPLE PURPOSE: This information is to be used to verify that the owner(s) (claimants) of a mining claim has complied with 30 U.S.C. 28f and is entitled to perform assessment work in lieu of paying the maintenance fee for the mining claims listed on this form.

ROUTINE USE: (1) Adjudication of the claimant(s) certification of waiver from paying the maintenance fee otherwise required by 30 U.S.C. 28f. (2) Disclosure may be made to appropriate Federal agencies when location is made within the agency's geographic area of responsibility. (3) Information from the record and/or the record will be transferred to the appropriate Federal, State, or local agency, or a member of the public in response to a specific request for pertinent information. (4) Information may also be provided to the Department of Justice or in a proceeding before a court or adjudicative body; or to Federal, State, local or foreign agencies when needed for enforcement of civil or criminal codes or applicable regulations concerning title rights upon the public land.

EFFECT OF NOT PROVIDING INFORMATION: Disclosure of this information is required by 30 U.S.C. 28f and 43 CFR Part 3830 for those qualified claimants wishing to take the small miner waiver allowed. Failure to supply the information required in this form to support the claimants certification of waiver from payment of the otherwise required maintenance fees will result in the waiver being disallowed and the mining claims subject to forfeiture by BLM under 30 U.S.C. 28i.

The Paperwork Reduction Act of 1995 requires us to inform you that:

This information is being collected to allow the BLM to determine if you qualify for a waiver from the payment of \$100 per mining claim or site maintenance fee established in 30 U.S.C. 28f and the implementing regulations at 43 CFR 3830. A response to this request is required in accordance with the statute to obtain your benefit.

BLM would like you to know that you do not have to respond to this, or any other, Federal agency-sponsored information collection unless it displays a currently valid OMB control number.

Public reporting burden for this form is estimated to average 20 minutes (.33 hours) per response, including time to review instructions, gathering and maintaining data, and completing and reviewing the form. Direct comments regarding this burden estimate, or any other aspect of this form, to the U.S. Department of the Interior, Bureau of Land Management, (1004-0114) Bureau Information Collection Clearance Officer (WO-630), Mail Stop 401 LS, 1849 C St., N.W., Washington, D.C. 20240.

PHOENIX, ARIZONA

FOR OFFICIAL USE ONLY

2009 AUG 28 P 12:36

RECEIVED
BLM AZ STATE OFFICE

When Recorded Return Document to:

Check here if this is a change of address.

Telephone: _____

E-mail address: _____

AFFIDAVIT OF PERFORMANCE OF ANNUAL WORK

1. State of Arizona, County of PINAL ss:

2. I (Name) J. Buchanan

3. Reside at (Address) P.O. Box 328

City Kearney County _____

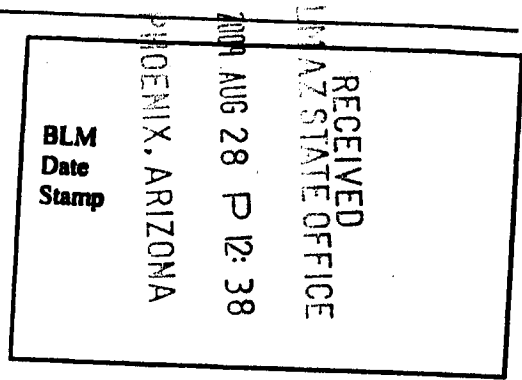
State Az zip 85237 being duly sworn, depose and say that I am a citizen of the United States, more than eighteen years of age, and that all of the facts set forth in this affidavit, subject to the provisions and penalties of 18 U.S.C. 1001 pertaining to the filing of false, fictitious, or fraudulent statements with the United States, are true and correct according to the best of my knowledge, information and belief.

4. Owner's name and address (if not shown in items 1-3 above), _____

5. That I am personally acquainted with the mining claim(s). The work and improvements were made by and at the expense of the owner(s) of said claim(s). Said contiguous group of claims, listed on this document, are situated in the

Saddle Mountain (optional) Mining District: PINAL County, Arizona.

Line No.	AMC NUMBER	CLAIM/SITE NAME	COUNTY RECORDER DATA (if available)	TWP	RNG	SEC
1	264415	Buck Mt. Mines T.S.#3	1416 / 683-684	T55	16E	4,8,9
2	264416	Buck Mt. Mines T.S.#4	1416 / 685-686	T55	16E	4,5
3	264418	Buck Mt. Mines T.S.#6	1416 / 689-690	T55	16E	3,4
4	264422	Buck Mt. Mines T.S.#10	1416 / 697-698	T55	16E	3,4,9,10
5	394632	Buck Mt. Mines T.S.#5	1620	T55	16E	9
6	394633	Buck Mt. Mines T.S.#7	1620	T55	16E	5,8



RECEIVED
 PINAL COUNTY OFFICE
 2009 AUG 28 P 12:37
 PHOENIX, ARIZONA
 BLM
 Date
 Stamp

7	394634	Buck Mountain Mines T.S. #8	1620	T45	16E	33
8	394635	Buck Mountain Mines T.S. #9	1620	T45	16E	33
9	394636	Buck Mountain Mines T.S. #13	1620	T55	16E	8
10	394637	Buck Mountain Mines T.S. #14	1620	T55	16E	8,9

6. That between the dates starting at 12 o'clock noon on September 1, 2008 and ending at 12 o'clock noon on September 1, 2009 at least \$ 4,000 dollars worth of work and improvements were done and performed upon said claim(s) or upon one or more of a contiguous group of claims for the benefit of all, wholly or partly outside of a contiguous group of claims for the benefit of all, not including the location work.

7. That the following persons were employed to perform the work and improvements described herein: J. Buchanan

8. That the work and improvements performed were: Road Repair, Sample Taking and Analysis, Mine + Haul ORE.

9. Dated: Aug. 24, 09 Signature: John C. Buchanan J. Buchanan

SUBSCRIBED AND SWORN TO before me, a Notary Public, this 24th day of Aug 2009

By: John C Buchanan
 Notary Public Maria Seballos Rollins

My Commission Expires 9/10/11



Bureau of Land Management
 Arizona State Office
www.az.blm.gov

No. of Claims: 10 x \$10 = 100.
 Check No.: 5936 Init. SC
 Receipt No.: 1990705
 For BLM Use Only

Form: MCF108
 Revised Jan. 2006
 Page 2 of 2

IRREVOCABLE POWER OF ATTORNEY

I, Julia Buchanan do grant John C. Buchanan II, the principle owner of all mining claims, BLM, State or Patented that I am involved with, irrevocable power of attorney and irrevocable signing authority for any and all mining claims that I am involved with as a part owner, or listed owner. John C. Buchanan II is authorized to sign for me with irrevocable power of attorney. This includes mine loans, filing of documents and signing of same with the Federal Government or major mine funding. This includes the sales, lease, or any and all documents necessary on or pertaining to these mining claims. I am in no way responsible for repayment of any such funding. John C. Buchanan II assumes all and full responsibility for all and any such funding. John C. Buchanan II, as president of Buck Mountain Mines has full guaranteed Signatory Powers as to ownership or anything that needs to be accomplished in regards to these claims with BLM Serial numbers: Mountain Goat, AMC45210; Gold Mine#1, AMC45211; Buck Mt. Mines#1, AMC116092; Buck Mt. Mines #2, AMC116093; Buck Mt. Mines Placer#1, AMC264428; Buck Mt. Mines Placer #2, AMC327469; The Theresa and The Sarah B., AMC189264; Desperation #1 Lode, AMC#108199; Jonathan Starship Mines#1, AMC327157; Jonathan Starship Mines #2, AMC327158; Buck Mt. Mines Tunnel Site #3, AMC264415; Buck Mt. Mines Tunnel Site #4, AMC264416, Buck Mt. Mines Tunnel Site #6, AMC264418; And Buck Mountain Mines Tunnel Site #10, AMC264422, Buck Mt. Mines T. S. #5 AMC394632, B.M.M.T.S.#7 AMC394633, B.M.M.T.S.#8 AMC394634, B.M.M.T.S.#9 AMC394635, B.M.M.T.S.#13 AMC394636, B.M.M.T.S.#14 AMC394637, All Buck Mountain Mines Not listed or future association mining claims, ET ALL; All Inclusive to this agreement, binding upon them all.

For this I receive a minimum of a 1/10 of 1% no end royalty of the net profits of the mines that I am associated with, once mines go into production. A larger royalty shall be negotiated should I participate in working on this LARGE and VERY VIABLE PROJECT.

Name Julia Buchanan
Address 40112 Arrow Dr.
State Irvine, CA 92617
Phone # 520-991-0270
Driver's License # 06945458

Signed [Signature] Dated 8/27/09

Notary [Signature] Dated 08/20/09
My commission expires 03/20/13

Seal _____
Witnessed by _____ Date _____
Driver's License # _____
Address _____
Phone# _____

RECEIVED
BLM AZ STATE OFFICE
2009 AUG 28 P 12:36
PHOENIX, ARIZONA

CALIFORNIA ALL-PURPOSE CERTIFICATE OF ACKNOWLEDGMENT

State of California

County of Orange

On Aug. 27, 2009 before me, Chi Wen Kwon, Notary Public
(Here insert name and title of the officer)

personally appeared Julia Buchanan


who proved to me on the basis of satisfactory evidence to be the person(s) whose name(s) is/are subscribed to the within instrument and acknowledged to me that he/she/they executed the same in his/her/their authorized capacity(ies), and that by his/her/their signature(s) on the instrument the person(s), or the entity upon behalf of which the person(s) acted, executed the instrument.

I certify under PENALTY OF PERJURY under the laws of the State of California that the foregoing paragraph is true and correct.

WITNESS my hand and official seal.

Chi Wen Kwon
 Signature of Notary Public

(Notary Seal)



ADDITIONAL OPTIONAL INFORMATION

INSTRUCTIONS FOR COMPLETING THIS FORM

Any acknowledgment completed in California must contain verbiage exactly as appears above in the notary section or a separate acknowledgment form must be properly completed and attached to that document. The only exception is if a document is to be recorded outside of California. In such instances, any alternative acknowledgment verbiage as may be printed on such a document so long as the verbiage does not require the notary to do something that is illegal for a notary in California (i.e. certifying the authorized capacity of the signer). Please check the document carefully for proper notarial wording and attach this form if required.

DESCRIPTION OF THE ATTACHED DOCUMENT

Irrevocable Power of Attorney
(Title or description of attached document)

(Title or description of attached document continued)

Number of Pages _____ Document Date _____

(Additional information)

CAPACITY CLAIMED BY THE SIGNER

Individual (s)
 Corporate Officer

(Title)

Partner(s)
 Attorney-in-Fact
 Trustee(s)
 Other _____

- State and County information must be the State and County where the document signer(s) personally appeared before the notary public for acknowledgment.
- Date of notarization must be the date that the signer(s) personally appeared which must also be the same date the acknowledgment is completed.
- The notary public must print his or her name as it appears within his or her commission followed by a comma and then your title (notary public).
- Print the name(s) of document signer(s) who personally appear at the time of notarization.
- Indicate the correct singular or plural forms by crossing off incorrect forms (i.e. ~~he/she/they~~ is /are) or circling the correct forms. Failure to correctly indicate this information may lead to rejection of document recording.
- The notary seal impression must be clear and photographically reproducible. Impression must not cover text or lines. If seal impression smudges, re-seal if a sufficient area permits, otherwise complete a different acknowledgment form.
- Signature of the notary public must match the signature on file with the office of the county clerk.
 - ◆ Additional information is not required but could help to ensure this acknowledgment is not misused or attached to a different document.
 - ◆ Indicate title or type of attached document, number of pages and date.
 - ◆ Indicate the capacity claimed by the signer. If the claimed capacity is a corporate officer, indicate the title (i.e. CEO, CFO, Secretary).
- Securely attach this document to the signed document

IRREVOCABLE POWER OF ATTORNEY


I, Jonathan Buchanan do grant John C. Buchanan II, the principle owner of all mining claims, BLM, State or Patented that I am involved with, irrevocable power of attorney and irrevocable signing authority for any and all mining claims that I am involved with as a part owner, or listed owner. John C. Buchanan II is authorized to sign for me with irrevocable power of attorney. This includes mine loans, filing of documents and signing of same with the Federal Government or major mine funding. This includes the sales, lease, or any and all documents necessary on or pertaining to these mining claims. I am in no way responsible for repayment of any such funding. John C. Buchanan II assumes all and full responsibility for all and any such funding. John C. Buchanan II, as president of Buck Mountain Mines has full guaranteed Signatory Powers as to ownership or anything that needs to be accomplished in regards to these claims with BLM Serial numbers: Mountain Goat, AMC45210; Gold Mine#1, AMC45211; Buck Mt. Mines#1, AMC116092; Buck Mt. Mines #2, AMC116093; Buck Mt. Mines Placer#1, AMC264428; Buck Mt. Mines Placer #2, AMC327469; The Theresa and The Sarah B., AMC189264; Desperation #1 Lode, AMC#108199; Jonathan Starship Mines#1, AMC327157; Jonathan Starship Mines #2, AMC327158; Buck Mt. Mines Tunnel Site #3, AMC264415; Buck Mt. Mines Tunnel Site #4, AMC264416, Buck Mt. Mines Tunnel Site #6, AMC264418; And Buck Mountain Mines Tunnel Site #10, AMC264422, Buck Mt. Mines T. S. #5 AMC394632, B.M.M.T.S.#7 AMC394633, B.M.M.T.S.#8 AMC394634, B.M.M.T.S.#9 AMC394635, B.M.M.T.S.#13 AMC394636, B.M.M.T.S.#14 AMC394637, All Buck Mountain Mines Not listed or future association mining claims, ET ALL; All Inclusive to this agreement, binding upon them all.

For this I receive a minimum of a 1/10 of 1% no end royalty of the net profits of the mines that I am associated with, once mines go into production. A larger royalty shall be negotiated should I participate in working on this LARGE and VERY VIABLE PROJECT.

Name Jonathan Buchanan
 Address 5991 S Cedar Elm Ln, Tucson, AZ 85744
 State Arizona
 Phone # 520 730 7288
 Driver's License # DD1618090

Signed [Signature] Dated 08/26/2009

Notary [Signature] Dated 8-21-09
 My commission expires 3-19-2011



Seal
 Witnessed by John C. Buchanan II Date 8/26/09
 Driver's License # DD1618090
 Address P.O. Box 5221 Cuacale, AZ 85623
 Phone# 520-241-5715

PHOENIX, ARIZONA
 2009 AUG 28 12:38

RECEIVED
 BLM AZ STATE OFFICE

IRREVOCABLE POWER OF ATTORNEY


I, Sarah Buchanan - Leiner do grant John C. Buchanan II, the principle owner of all mining claims, BLM, State or Patented that I am involved with, irrevocable power of attorney and irrevocable signing authority for any and all mining claims that I am involved with as a part owner, or listed owner. John C. Buchanan II is authorized to sign for me with irrevocable power of attorney. This includes mine loans, filing of documents and signing of same with the Federal Government or major mine funding. This includes the sales, lease, or any and all documents necessary on or pertaining to these mining claims. I am in no way responsible for repayment of any such funding. John C. Buchanan II assumes all and full responsibility for all and any such funding. John C. Buchanan II, as president of Buck Mountain Mines has full guaranteed Signatory Powers as to ownership or anything that needs to be accomplished in regards to these claims with BLM Serial numbers: Mountain Goat, AMC45210; Gold Mine#1, AMC45211; Buck Mt. Mines#1, AMC116092; Buck Mt. Mines #2, AMC116093; Buck Mt. Mines Placer#1, AMC264428; Buck Mt. Mines Placer #2, AMC327469; The Theresa and The Sarah B., AMC189264; Desperation #1 Lode, AMC#108199; Jonathan Starship Mines#1, AMC327157; Jonathan Starship Mines #2, AMC327158; Buck Mt. Mines Tunnel Site #3, AMC264415; Buck Mt. Mines Tunnel Site #4, AMC264416, Buck Mt. Mines Tunnel Site #6, AMC264418; And Buck Mountain Mines Tunnel Site #10, AMC264422, Buck Mt. Mines T. S. #5 AMC394632, B.M.M.T.S.#7 AMC394633, B.M.M.T.S.#8 AMC394634, B.M.M.T.S.#9 AMC394635, B.M.M.T.S.#13 AMC394636, B.M.M.T.S.#14 AMC394637, All Buck Mountain Mines Not listed or future association mining claims, ET ALL; All Inclusive to this agreement, binding upon them all.

For this I receive a minimum of a 1/10 of 1% no end royalty of the net profits of the mines that I am associated with, once mines go into production. A larger royalty shall be negotiated should I participate in working on this LARGE and VERY VIABLE PROJECT.

Name Sarah Buchanan - Leiner
Address 3541 E Drystone Rd.
State AZ 85641
Phone # 520-235-8196
Driver's License # D04392325

Signed S Leiner Dated 8-26-09

Notary Michael J Morrissey Dated 8/26/09
My commission expires Jan 26, 2010



Seal _____
Witnessed by John C. Buchanan II Date August 26, 2009
Driver's License # D01618090
Address PO Box 5221, Oracle, AZ 85623
Phone # 520-241-5715

RECEIVED
PIMA STATE OFFICE
TUCSON, ARIZONA
AUG 28 P 12:36

IRREVOCABLE POWER OF ATTORNEY

I, Theresa Buchanan do grant John C. Buchanan the principle owner of all mining claims, BLM, State or patented that I am involved with, irrevocable power of attorney and irrevocable signing authority for any and all mining claims that I am involved with as a part owner. John C. Buchanan is authorized to sign for me with irrevocable power of attorney.

RECEIVED
BLM AZ STATE OFFICE

2009 AUG 28 P 12:36

PHOENIX, ARIZONA

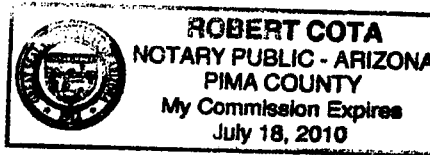
Name Theresa Buchanan
Address PO Box 842 Oracle 85623
State AZ
Phone # 307-5078
Driver's License # B12739197

Signed [Signature] Dated 1-2-08

Notary [Signature] Dated 1/2/08

My commission expires 3/18/2010

Seal _____



Witnessed by John C Buchanan Date 1-2-08

Driver's License # D01612090
Address PO Box 5221 Oracle, AZ 85623

Phone# 1-520-307-3014

IRREVOCABLE POWER OF ATTORNEY

As executor of Estate of John J. Buchanan, I, Jane Pedregon maiden name Jane M. Buchanan do grant John C. Buchanan irrevocable signing authority and power of attorney for any and all mining claims that he was involved with.

John J. Buchanan, PO Box 842, Oracle, Az. 85623.

Power of attorney from John J. Buchanan to his son John C. Buchanan Et. All.

Former Residence: John J. Buchanan; Lot 818 Indian Hills Trailer Park, Winkleman, AZ. 852

Jane Pedregon
3928 Caminito Patricia
San Diego, California 92111
1-858-502-9855

Drivers License # D5349969

Signed Jane M. Pedregon Dated 12-3-07

Notary [Signature] Dated 12-3-07

My Commission Expires July 26, 2008


Seal

See attached for Notary

RECEIVED
CLM AZ STATE OFFICE
2009 AUG 28 P 12:36
PHOENIX, ARIZONA

CALIFORNIA ALL-PURPOSE ACKNOWLEDGMENT

State of California
 County of San Diego } ss.
 On Dec 3rd 2007 before me, Juny Kounnavong
Date Name and Title of Officer (e.g., "Jane Doe, Notary Public")
 personally appeared Jane M. Pedregon
Name(s) of Signer(s)



personally known to me
 proved to me on the basis of satisfactory evidence

to be the person(s) whose name(s) is/are subscribed to the within instrument and acknowledged to me that he/she/they executed the same in his/her/their authorized capacity(ies), and that by his/her/their signature(s) on the instrument the person(s), or the entity upon behalf of which the person(s) acted, executed the instrument.

WITNESS my hand and official seal.
[Signature]
Signature of Notary Public

OPTIONAL

Though the information below is not required by law, it may prove valuable to persons relying on the document and could prevent fraudulent removal and reattachment of this form to another document.

Description of Attached Document

Title or Type of Document: Irrevocable Power of Attorney
 Document Date: 12-3-07 Number of Pages: 1
 Signer(s) Other Than Named Above: n/a


Capacity(ies) Claimed by Signer

Signer's Name: n/a

Individual
 Corporate Officer — Title(s): _____
 Partner — Limited General
 Attorney-in-Fact
 Trustee
 Guardian or Conservator
 Other: _____

Signer Is Representing: _____

RECEIVED
 PIMA STATE OFFICE
 2009 AUG 28 P 12:36
 PHOENIX, ARIZONA



IRREVOCABLE POWER OF ATTORNEY

As executor of Estate of John J. Buchanan, I, Jane Pedregon maiden name Jane M. Buchanan do grant John C. Buchanan irrevocable signing authority and power of attorney for any and all mining claims that he was involved with.

John J. Buchanan, PO Box 842, Oracle, Az. 85623.

Power of attorney from John J. Buchanan to his son John C. Buchanan Et. All.

Former Residence: John J. Buchanan; Lot 818 Indian Hills Trailer Park, Winkleman, AZ. 8

Jane Peregon
3928 Caminito Patricia
San Diego, California 92111
1-858-502-9855

Drivers License # DS349909

Signed Jane M. Pedregon Dated 12-3-07

Notary [Signature] Dated 12-3-07

My Commission Expires July 26, 2008

Seal

See attached for Notary

RECEIVED
FILM AZ STATE OFFICE
2009 AUG 28 P 12:36
PHOENIX, ARIZONA

IRREVOCABLE POWER OF ATTORNEY

I, JERRY E. Buchanan do grant John C. Buchanan II, the principle owner of all mining claims, BLM, State or Patented that I am involved with, irrevocable power of attorney and irrevocable signing authority for any and all mining claims that I am involved with as a part owner, or listed owner. John C. Buchanan II is authorized to sign for me with irrevocable power of attorney. This includes mine loans, filing of documents and signing of same with the Federal Government or major mine funding. This includes the sales, lease, or any and all documents necessary on or pertaining to these mining claims. I am in no way responsible for repayment of any such funding. John C. Buchanan II assumes all and full responsibility for all and any such funding. John C. Buchanan II, as president of Buck Mountain Mines has full guaranteed Signatory Powers as to ownership or anything that needs to be accomplished in regards to these claims with BLM Serial numbers: Mountain Goat, AMC45210; Gold Mine#1, AMC45211; Buck Mt. Mines#1, AMC116092; Buck Mt. Mines #2, AMC116093; Buck Mt. Mines Placer#1, AMC264428; Buck Mt. Mines Placer #2, AMC327469; The Theresa and The Sarah B., AMC189264; Desperation #1 Lode, AMC#108199; Jonathan Starship Mines#1, AMC327157; Jonathan Starship Mines #2, AMC327158; Buck Mt. Mines Tunnel Site #3, AMC264415; Buck Mt. Mines Tunnel Site #4, AMC264416, Buck Mt. Mines Tunnel Site #6, AMC264418; And Buck Mountain Mines Tunnel Site #10, AMC264422, Buck Mt. Mines T. S. #5 AMC394632, B.M.M.T.S.#7 AMC394633, B.M.M.T.S.#8 AMC394634, B.M.M.T.S.#9 AMC394635, B.M.M.T.S.#13 AMC394636, B.M.M.T.S.#14 AMC394637, All Buck Mountain Mines Not listed or future association mining claims, ET ALL; All Inclusive to this agreement, binding upon them all.

For this I receive a minimum of a 1/10 of 1% no end royalty of the net profits of the mines that I am associated with, once mines go into production. A larger royalty shall be negotiated should I participate in working on this LARGE and VERY VIABLE PROJECT.

Name JERRY E. Buchanan
Address PO Box 328 Kearny
State AZ
Phone # 520 363-5858
Driver's License # B14530502

Signed Jerry E. Buchanan Dated 8-27-09

Notary Rosalie C. Garcia Dated 08-27-09
My commission expires 01-31-2013

Seal _____
Witnessed by John C Buchanan II

Driver's License # DC1618090
Address P.O. Box 5221, Coacalco, AZ 85623
Phone# 520-241-5715

Date August 27 2009



PHOENIX, ARIZ

2009 AUG 28 P 12:36

RECEIVED
BLM AZ STATE OFFICE

IRREVOCABLE POWER OF ATTORNEY

I, Joe Buchanan do grant John C. Buchanan II, the principle owner of all mining claims, BLM, State or Patented that I am involved with, irrevocable power of attorney and irrevocable signing authority for any and all mining claims that I am involved with as a part owner, or listed owner. John C. Buchanan II is authorized to sign for me with irrevocable power of attorney. This includes mine loans, filing of documents and signing of same with the Federal Government or major mine funding. This includes the sales, lease, or any and all documents necessary on or pertaining to these mining claims. I am in no way responsible for repayment of any such funding. John C. Buchanan II assumes all and full responsibility for all and any such funding. John C. Buchanan II, as president of Buck Mountain Mines has full guaranteed Signatory Powers as to ownership or anything that needs to be accomplished in regards to these claims with BLM Serial numbers: Mountain Goat, AMC45210; Gold Mine#1, AMC45211; Buck Mt. Mines#1, AMC116092; Buck Mt. Mines #2, AMC116093; Buck Mt. Mines Placer#1, AMC264428; Buck Mt. Mines Placer #2, AMC327469; The Theresa and The Sarah B., AMC189264; Desperation #1 Lode, AMC#108199; Jonathan Starship Mines#1, AMC327157; Jonathan Starship Mines #2, AMC327158; Buck Mt. Mines Tunnel Site #3, AMC264415; Buck Mt. Mines Tunnel Site #4, AMC264416, Buck Mt. Mines Tunnel Site #6, AMC264418; And Buck Mountain Mines Tunnel Site #10, AMC264422, Buck Mt. Mines T. S. #5 AMC394632, B.M.M.T.S.#7 AMC394633, B.M.M.T.S.#8 AMC394634, B.M.M.T.S.#9 AMC394635, B.M.M.T.S.#13 AMC394636, B.M.M.T.S.#14 AMC394637, All Buck Mountain Mines Not listed or future association mining claims, ET ALL; All Inclusive to this agreement, binding upon them all.

For this I receive a minimum of a 1/10 of 1% no end royalty of the net profits of the mines that I am associated with, once mines go into production. A larger royalty shall be negotiated should I participate in working on this LARGE and VERY VIABLE PROJECT.

Name Joe Buchanan
Address P.O. Box 697
State AZ
Phone # 1928-200-2675
Driver's License # 388-86-4121

Signed Joe Buchanan Dated 8-27-09

Notary Rosalia Garcia Dated 08-27-09
My commission expires 01-31-2013

RECEIVED
BLM AZ STATE OFFICE
2009 AUG 28 P 12:37
PHOENIX
B
ZONA
A

Seal _____
Witnessed by John C. Buchanan II
Driver's License # 001612090
Address P.O. Box 5221 Oracle, AZ 85123
Phone # 520-241-5715



Date August 27, 2009

IRREVOCABLE POWER OF ATTORNEY


I, B.T.M. (Buchanan Trucking + Mining), J. Buchanan do grant John C. Buchanan II, the principle owner of all mining claims, BLM, State or Patented that I am involved with, irrevocable power of attorney and irrevocable signing authority for any and all mining claims that I am involved with as a part owner, or listed owner. John C. Buchanan II is authorized to sign for me with irrevocable power of attorney. This includes mine loans, filing of documents and signing of same with the Federal Government or major mine funding. This includes the sales, lease, or any and all documents necessary on or pertaining to these mining claims. I am in no way responsible for repayment of any such funding. John C. Buchanan II assumes all and full responsibility for all and any such funding. John C. Buchanan II, as president of Buck Mountain Mines has full guaranteed Signatory Powers as to ownership or anything that needs to be accomplished in regards to these claims with BLM Serial numbers: Mountain Goat, AMC45210; Gold Mine#1, AMC45211; Buck Mt. Mines#1, AMC116092; Buck Mt. Mines #2, AMC116093; Buck Mt. Mines Placer#1, AMC264428; Buck Mt. Mines Placer #2, AMC327469; The Theresa and The Sarah B., AMC189264; Desperation #1 Lode, AMC#108199; Jonathan Starship Mines#1, AMC327157; Jonathan Starship Mines #2, AMC327158; Buck Mt. Mines Tunnel Site #3, AMC264415; Buck Mt. Mines Tunnel Site #4, AMC264416, Buck Mt. Mines Tunnel Site #6, AMC264418; And Buck Mountain Mines Tunnel Site #10, AMC264422, Buck Mt. Mines T. S. #5 AMC394632, B.M.M.T.S.#7 AMC394633, B.M.M.T.S.#8 AMC394634, B.M.M.T.S.#9 AMC394635, B.M.M.T.S.#13 AMC394636, B.M.M.T.S.#14 AMC394637, All Buck Mountain Mines Not listed or future association mining claims, ET ALL; All Inclusive to this agreement, binding upon them all.

For this I receive a minimum of a 1/10 of 1% no end royalty of the net profits of the mines that I am associated with, once mines go into production. A larger royalty shall be negotiated should I participate in working on this LARGE and VERY VIABLE PROJECT.

Name B.T.M. (Buchanan Trucking + Mining), J. Buchanan
 Address P.O. Box 5221 CRACLE
 State AZ. 85623
 Phone # 520-307-3014
 Driver's License # _____

Signed J. Buchanan Dated Aug. 27, 2009

Notary Rosalie C. Garcia Dated 08-27-09
 My commission expires 01-31-2013



Seal _____
 Witnessed by Jerry C. Buchanan
 Driver's License # DB14530502
 Address PO Box 328 Kenny AZ 85237
 Phone# 520 363-5858 Date 8-27-09

RECEIVED
 GILM AZ STATE OFFICE
 2009 AUG 28 12:37
 PHOENIX, ARIZONA

When Recorded Return Document to:

John C. Buchanan II
Box 842
Oracle, AZ. 85623

Check here is this is a change of address.

Telephone: 520-307-3014

E-mail address: _____

AFFIDAVIT OF PERFORMANCE OF ANNUAL WORK

- 1. State of Arizona, County of PINAL ss:
- 2. I (Name) JOHN C. BUCHANAN II
- 3. Reside at (Address) Box 842

City Oracle County PINAL

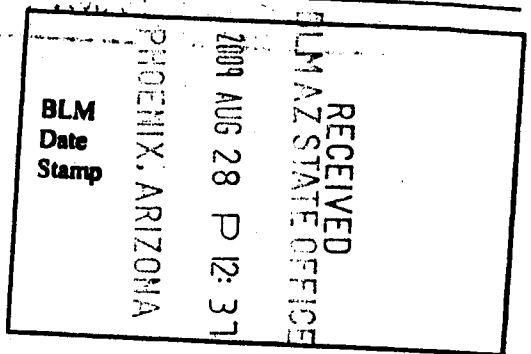
State AZ Zip 85623 being duly sworn, depose and say that I am a citizen of the United States, more than eighteen years of age, and that all of the facts set forth in this affidavit, subject to the provisions and penalties of 18 U.S.C. 1001 pertaining to the filing of false, fictitious, or fraudulent statements with the United States, are true and correct according to the best of my knowledge, information and belief.

4. Owner's name and address (if not shown in Items 1-3 above). _____

5. That I am personally acquainted with the mining claim(s). The work and improvements were made by and at the expense of the owner(s) of said claim(s). Said contiguous group of claims, listed on this document, are situated in the

Oro Blanco (optional) Mining District; SANTA CRUZ County, Arizona.

Line No.	AMC NUMBER	CLAIM/SITE NAME	COUNTY RECORDER DATA (If available)	TWP	RNG	SEC
1	108199	Desperation #1 L.	283/135-137	23S	11E	20
2						
3						
4						
5						
6						



RECEIVED
 PINAL STATE OFFICE
 2009 AUG 28 P 12:37
 PINAL, ARIZONA
 BLM
 Date
 Stamp

7					
8					
9					
10					

6. That between the dates starting at 12 o'clock noon on September 1, 2008 and ending at 12 o'clock noon on September 1, 2009 at least \$ 200 dollars worth of work and improvements were done and performed upon said claim(s) or upon one or more of a contiguous group of claims for the benefit of all, wholly or partly outside of a contiguous group of claims for the benefit of all, not including the location work.

7. That the following persons were employed to perform the work and improvements described herein: _____

John C. Buchanan II, Steve Ford

8. That the work and improvements performed were: TEST CUT SAMPLES OF
ORE, ROAD REPAIRS EXISTING MINOR

9. Dated: Aug 24, 09 Signature: John C. Buchanan II

SUBSCRIBED AND SWORN TO before me, a Notary Public, this 24th day of Aug 2009

By: John C Buchanan
 Notary Public Maria Seballos Rollins



My Commission Expires 9/10/11

No. of Claims: 1 x \$10 = 10.00
 Check No.: 5936 Init. SC
 Receipt No.: 1990705
 For BLM Use Only

Bureau of Land Management
 Arizona State Office
www.az.blm.gov

When Recorded Return Document to:

John C. Buchanan
730 CEDAR Ridge
Oracle, Arizona 85623

Check here is this is a change of address.

Telephone: 520-307-3014

E-mail address: _____

AFFIDAVIT OF PERFORMANCE OF ANNUAL WORK

1. State of Arizona, County of PINAL ss:

2. I (Name) John C. Buchanan

3. Reside at (Address) 730 CEDAR Ridge

City Oracle County PINAL

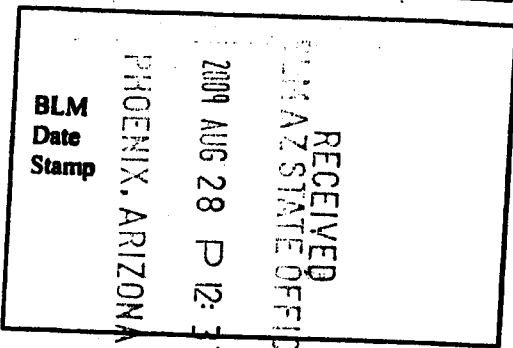
State AZ Zip 85623 being duly sworn, depose and say that I am a citizen of the United States, more than eighteen years of age, and that all of the facts set forth in this affidavit, subject to the provisions and penalties of 18 U.S.C. 1001 pertaining to the filing of false, fictitious, or fraudulent statements with the United States, are true and correct according to the best of my knowledge, information and belief.

4. Owner's name and address (if not shown in Items 1-3 above). _____

5. That I am personally acquainted with the mining claim(s). The work and improvements were made by and at the expense of the owner(s) of said claim(s). Said contiguous group of claims, listed on this document, are situated in the

ATASCOSA Mt. (optional) Mining District: SANTACRUZ County, Arizona.

Line No.	AMC NUMBER	CLAIM/SITE NAME	COUNTY RECORDER DATA (If available)	TWP	RNG	SEC
1	327157	Jonathan Starship Mines #1	618/107-108	235	12E	22
2	327158	Jonathan Starship Mines #2	618/105-106	235	12E	22 ^{SE} / _{1/4}
3						
4						
5						
6						



RECEIVED
 STATE OFFICE
 PHOENIX, ARIZONA
 2009 AUG 28 P 12: 31
 BLM
 Date
 Stamp

7					
8					
9					
10					

6. That between the dates starting at 12 o'clock noon on September 1, 2008 and ending at 12 o'clock noon on September 1, 2009 at least \$ 777 dollars worth of work and improvements were done and performed upon said claim(s) or upon one or more of a contiguous group of claims for the benefit of all, wholly or partly outside of a contiguous group of claims for the benefit of all, not including the location work.

7. That the following persons were employed to perform the work and improvements described herein: John C. Buchanan II,

8. That the work and improvements performed were: Road Repair; EXISTING MINOR, Cut Samples For ASSAY, Mine Some ORE, Clean up Site.

9. Dated: Aug 24, 09 Signature: John C. Buchanan II

SUBSCRIBED AND SWORN TO before me, a Notary Public, this 21st day of Aug 20 09

By: John C Buchanan

Notary Public Maria Seballos Rollins

My Commission Expires 9/10/11



No. of Claims: 2 x \$10 = 20.00
 Check No.: 5936 Init. SC
 Receipt No.: 1990705
 For BLM Use Only

Bureau of Land Management
 Arizona State Office
www.az.blm.gov

Form: MCF108
 Revised Jan. 2006
 Page 2 of 2

When Recorded Return Document to:

John C. Buchanan
P.O. Box 842
Oracle, Arizona 85623

Check here is this is a change of address.

Telephone: 520-307-3014

E-mail address: _____

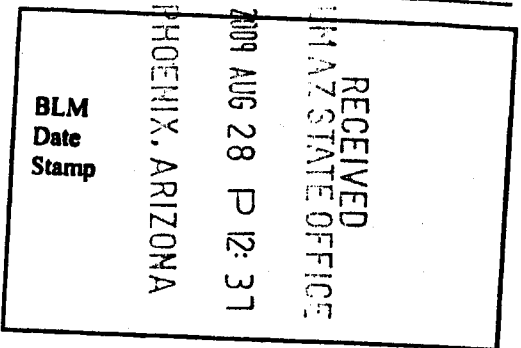
AFFIDAVIT OF PERFORMANCE OF ANNUAL WORK

1. State of Arizona, County of Pinal ss:

2. I (Name) John C. Buchanan

3. Reside at (Address) P.O. Box 842

City Oracle County Pinal



State AZ zip 85623 being duly sworn, depose and say that I am a citizen of the United States, more than eighteen years of age, and that all of the facts set forth in this affidavit, subject to the provisions and penalties of 18 U.S.C. 1001 pertaining to the filing of false, fictitious, or fraudulent statements with the United States, are true and correct according to the best of my knowledge, information and belief.

4. Owner's name and address (if not shown in Items 1-3 above). _____

5. That I am personally acquainted with the mining claim(s). The work and improvements were made by and at the expense of the owner(s) of said claim(s). Said contiguous group of claims, listed on this document, are situated in the Pott's Canyon N. Super (optional) Mining District; PINAL County, Arizona.

Line No.	AMC NUMBER	CLAIM/SITE NAME	COUNTY RECORDER DATA (If available)	TWP	RNG	SEC
1	AMC 189 264	The Hevesa & Sarah B.	1145/ 667-668	T1N	12E	15
2						
3						
4						
5						
6						



RECEIVED
 PINAL STATE OFFICE
 2009 AUG 28 P 12:31
 TUCUEN, ARIZONA
 BLM
 Date
 Stamp

7					
8					
9					
10					

6. That between the dates starting at 12 o'clock noon on September 1, 20 08 and ending at 12 o'clock noon on September 1, 2009 at least \$ 300 dollars worth of work and improvements were done and performed upon said claim(s) or upon one or more of a contiguous group of claims for the benefit of all, wholly or partly outside of a contiguous group of claims for the benefit of all, not including the location work.

7. That the following persons were employed to perform the work and improvements described herein: J Buchanan

8. That the work and improvements performed were: Haul ore, repair road.

9. Dated: Aug 24, 09 Signature: J. Buchanan

SUBSCRIBED AND SWORN TO before me, a Notary Public, this 24th day of Ag 2009

By: John Buchanan

Notary Public: Maria Seballos Rollins

My Commission Expires 9/10/11



Bureau of Land Management
 Arizona State Office
www.az.blm.gov

No. of Claims: 1 x \$10 = 10.00
 Check No.: 5936 Init. SC
 Receipt No.: 1990705
 For BLM Use Only

Form: MCF108
 Revised Jan. 2006
 Page 2 of 2

When Recorded Return Document to:

John C. Buchanan II
P.O. Box 5221
Oracle, Arizona 85623

Check here if this is a change of address.

Telephone: 1-520-307-3014

E-mail address: _____

AFFIDAVIT OF PERFORMANCE OF ANNUAL WORK 2008-2009

1. State of Arizona, County of Pinal se:

2. I (Name) John C. Buchanan

3. Reside at (Address) P.O. Box 5221

City Oracle County PINAL

RECEIVED
IN AZ STATE OFFICE
2009 AUG 28 P 12: 37
PHOENIX, ARIZONA
BLM
Date
Stamp

State AZ Zip 85623 being duly sworn, depose and say that I am a citizen of the United States, more than eighteen years of age, and that all of the facts set forth in this affidavit, subject to the provisions and penalties of 18 U.S.C. 1001 pertaining to the filing of false, fictitious, or fraudulent statements with the United States, are true and correct according to the best of my knowledge, information and belief.

4. Owner's name and address (if not shown in items 1-3 above). _____

5. That I am personally acquainted with the mining claim(s). The work and improvements were made by and at the expense of the owner(s) of said claim(s). Said contiguous group of claims, listed on this document, are situated in the

Saddle Mountain (optional) Mining District: PINAL County, Arizona.

Line No.	AMC NUMBER	CLAIM/SITE NAME	COUNTY RECORDER DATA (if available)	TWP	RNG	SEC
1	116092	Buck Mt. Mines #1 Lode	1646 / 509-516 957	T55	16E	5
2	116093	Buck Mt. Mines #2 Lode	1646 / 964-966	T55	16E	5
3	264428	Buck Mt. Mines Placer #1	1646 / 956-957	T55	16E	5, 4, 8, 9
4	327469	Buck Mt. Mines Placer #2	1416 / 681-682	T55	16E	4, 9
5						
6						



RECEIVED
 PINAL COUNTY OFFICE
 2009 AUG 28 P 12: 37
 PHOENIX, ARIZONA
 BLM
 Date
 Stamp

7					
8					
9					
10					

6. That between the dates starting at 12 o'clock noon on September 1, 2008 and ending at 12 o'clock noon on September 1, 2009 at least \$ 4,977 dollars worth of work and improvements were done and performed upon said claim(s) or upon one or more of a contiguous group of claims for the benefit of all, wholly or partly outside of a contiguous group of claims for the benefit of all, not including the location work. INTENT TO HOLD 2010

7. That the following persons were employed to perform the work and improvements described herein: John C. Buchanan II, Jonathan Buchanan, J. Buchanan

8. That the work and improvements performed were: Mine Ore, Sample ore for Analysis, Road Repair

9. Dated: Aug 24, 09 Signature: John C. Buchanan II

SUBSCRIBED AND SWORN TO before me, a Notary Public, this 24th day of Aug 2009

By: John C Buchanan
 Notary Public Maria Seballos Rollins
 My Commission Expires 9/10/11



Bureau of Land Management
 Arizona State Office
www.az.blm.gov

No. of Claims: 4 x \$10 = 40.00
 Check No. 5936 Init. SC
 Receipt No.: 1990705
 For BLM Use Only

Form: MCF108
 Revised Jan. 2006
 Page 2 of 2

When Recorded Return Document to:

John C. Buchanan II
P.O. Box 5221
Oracle, Az. 85623

Check here is this is a change of address.

Telephone: 520-307-3014

E-mail address: _____

AFFIDAVIT OF PERFORMANCE OF ANNUAL WORK 2008-2009

1. State of Arizona, County of Gila ss:

2. I (Name) John C. Buchanan

3. Reside at (Address) 730 CEDAR RIDGE / 777

CEDAR RIDGE, P.O. BOX 5221

City Oracle County Pinal

State Az zip 85623 being duly sworn, depose and say that I am a citizen of the United States, more than eighteen years of age, and that all of the facts set forth in this affidavit, subject to the provisions and penalties of 18 U.S.C. 1001 pertaining to the filing of false, fictitious, or fraudulent statements with the United States, are true and correct according to the best of my knowledge, information and belief.

4. Owner's name and address (if not shown in Items 1-3 above). _____

5. That I am personally acquainted with the mining claim(s). The work and improvements were made by and at the expense of the owner(s) of said claim(s). Said contiguous group of claims, listed on this document, are situated in the

Banner (optional) Mining District; Gila County, Arizona.

Line No.	AMC NUMBER	CLAIM/SITE NAME	COUNTY RECORDER DATA (If available)	TWP	RNG	SEC
1	45210	Mountain Goat	703 / 462	4S	16E	20
2	45211	Gold Mine #1	703 / 463	4S	16E	20
3						
4						
5						
6						

RECEIVED
BLM AZ STATE OFFICE
2009 AUG 28 P 12:38
PHOENIX, ARIZONA
BLM
Date
Stamp



RECEIVED
 BLM STATE OFFICE
 PHOENIX, ARIZONA
 2009 AUG 28 P 12:37
 BLM
 Date
 Stamp

7					
8					
9					
10					

6. That between the dates starting at 12 o'clock noon on September 1, 2008 and ending at 12 o'clock noon on September 1, 2009 at least \$ 1200.00 dollars worth of work and improvements were done and performed upon said claim(s) or upon one or more of a contiguous group of claims for the benefit of all, wholly or partly outside of a contiguous group of claims for the benefit of all, not including the location work. *INTENT TO HOLD 2010.*

7. That the following persons were employed to perform the work and improvements described herein: John Buchanan, TERRY Buchanan

8. That the work and improvements performed were: Haul ORE, Sample + Mill ORE, Prepare Samples for Assay. Minor Road Repair

9. Dated: Aug 24, 09 Signature: John C Buchanan II

SUBSCRIBED AND SWORN TO before me, a Notary Public, this 24th day of Aug 2009

By: John Buchanan

Notary Public Maria Seballos-Rollins

My Commission Expires 9/10/11



Bureau of Land Management
 Arizona State Office
www.az.blm.gov

No. of Claims: 2 x \$10 = 2000
 Check No.: 5936 Init. SC
 Receipt No.: 1990705
 For BLM Use Only

United States Department of the Interior
Bureau of Land Management
 BUSINESS & SUPPORT SVCS DIV
 ONE N CENTRAL AVE SUITE 800
 PHOENIX, AZ 85004 -4427
 Phone: (602) 417-9200

Receipt

No: 1990705

Transaction #: 2054918	
Date of Transaction: 08/28/2009	
CUSTOMER:	JOHN C BUCHANAN PO BOX 842 ORACLE, AZ 85623-0842 US

LINE #	QTY	DESCRIPTION	REMARKS	UNIT PRICE	TOTAL
1	1.00	LOCATABLE MINERALS / MINING CLAIMS-NOT NEW-UNADJUD, ONE AUTH NO. ONLY / MINING CLAIM MONEY RECEIVED CASES: AMC264415/\$200.00	WAIVER & POL (20)	- n/a -	200.00
TOTAL:					\$200.00

PAYMENT INFORMATION					
1	AMOUNT:	200.00	POSTMARKED:	N/A	
	TYPE:	CHECK	RECEIVED:	08/28/2009	
	CHECK NO:	5936			
	NAME:	BUCHANAN, JOHN C PO BOX 842 ORACLE AZ 85623-0842 US			

REMARKS

This receipt was generated by the automated BLM Collections and Billing System and is a paper representation of a portion of the official electronic record contained therein.

UNITED STATES DEPARTMENT OF THE INTERIOR
BUREAU OF LAND MANAGEMENT

MC NATIONWIDE CLAIMANT LISTING

October 23, 2009

Cust	AZ	National
	CLAIMANT	Total
BUCHANAN JERRY BOX 328 KEARNY, AZ 85237	8	8
BUCHANAN JOE BOX 691 WINKLEMAN, AZ 85292	1	1
BUCHANAN JOHN C BOX 842 ORACLE, AZ 85623	10	10
BUCHANAN JONATHAN BOX 5221 ORACLE, AZ 85623	2	2
BUCHANAN SARAH BOX 5221 ORACLE, AZ 85623	2	2

NOTICE!!

These documents have been scanned!

Do not place un-scanned documents beneath this notice!

Do not remove this notice from this file!

GPO Jacket No. 560-102
Print Order 61540
Rise Business Services, LLC
Job=AZ15 5/22/2019



Box Number= AZ15079



Claim Begin-End: AMC394632-AMC394637

5 Miscellaneous



AZ15079-9

AMC394407-AMC394878

**United States Department of the Interior
Bureau of Land Management**

Receipt

LANDS/RECREATION & PLANNING
ONE N CENTRAL AVE
PHOENIX, AZ 85004 -2203
Phone: 602-417-9200

No: 2715000

Transaction #: 2797384	
Date of Transaction: 12/28/2012	
CUSTOMER:	
	JOHN C BUCHANAN PO BOX 5221 ORACLE,AZ 85623-5221 US

LINE #	QTY	DESCRIPTION	REMARKS	UNIT PRICE	TOTAL
1	1.00	LOCATABLE MINERALS / MINING CLAIMS-NOT NEW-UNADJUD,ONE AUTH NO. ONLY / MINING CLAIM MONEY RECEIVED CASES: AMC394636/\$10.00	AMEND/1	- n/a -	10.00
TOTAL:					\$10.00

PAYMENT INFORMATION					
1	AMOUNT:	10.00	POSTMARKED:	N/A	
	TYPE:	CHECK	RECEIVED:	12/26/2012	
	CHECK NO:	1096			
	NAME:	BUCHANAN, JOHN C PO BOX 5221 ORACLE AZ 85623-5221 US			

REMARKS
NO PAPERWORK SUBMITTED WITH PAYMENT/ISSUED ON TEMP RECEIPT 181621

This receipt was generated by the automated BLM Collections and Billing System and is a paper representation of a portion of the official electronic record contained therein.

RECEIVED
 BLM AZ STATE OFFICE
 2013 APR - 8 P 2:46
 PHOENIX, ARIZONA

NOTICE!!

These documents have been scanned!

Do not place un-scanned documents beneath this notice!

Do not remove this notice from this file!

GPO Jacket No. 560-102
Print Order 61540
Rise Business Services, LLC
Job=AZ15 5/22/2019



Box Number= AZ15079



Claim Begin-End: AMC394632-AMC394637

6 Location Notices-Amendments and Supporting Documents



AZ15079-9

AMC394407-AMC394878

MINING CLAIM STATUS REPORT

DATA ENTRY _____

MTP CHECKED BY SC
GEO CHECKED BY SC

LEAD SERIAL NO. AMC 394632 THROUGH AMC 394637

#	LODE	LOCATION FEE @ \$30 =	\$ <u>180.</u>
#	PLACER	PROCESSING FEE @ \$15 =	\$ <u>90.</u>
#	ASSOCIATION PL	MAINTENANCE FEE @ \$125 =	\$ <u>750</u>
#	MILL SITE	OVERAGE	\$ _____
#	<u>6</u> TUNNEL SITE	SHORTAGE	\$ _____
		OTHER FEES	\$ _____
	ENOUGH LOCATORS	TOTAL	\$ <u>1020.</u>
	YES [] NO []		

OVER-THE-COUNTER MAIL [] TIMELY FILED: YES NO []

LEGAL DESCRIPTION: T 5S R 16E SEC 009, 005, 008
T 4S R 16E SEC 0.33,
T _____ R _____ SEC _____
T _____ R _____ SEC _____

BLM FOREST SERVICE [] SUBJ TO PL 359: YES [] NO []

WILDERNESS AREA: NO [] YES [] _____

SPLIT ESTATE: SX [] PX [] SRHA [] OTHER [] N/A []
PROPER NOTICE FILED IF LOCATED ON SRHA LANDS-YES [] NO [] N/A []

RECONVEYED MINERALS ON BLM LANDS REQUIRE OPENING ORDERS FROM 1944 TO 1993. OPEN TO ENTRY ON: _____ N/A []

COMMENTS/STATUS: VOID [] PARTIALLY VOID [] PVT MINERALS []
WITHDRAWN LANDS [] OTHER []

AMC 394633 - overlaps into withdrawn area
AMC 394635 - " " private land & a Fed Hwy

Claimant acknowledges that portions of the following claim(s) site(s) may be void or voidable. _____

Signature of claimant _____
FINAL ADJUDICATION VS DATE 7/6/2010

B.M.M.# 5 Tunnel Site Mining Claim RELOCATION

LOCATION NOTICE FOR T⁵⁵ MINING CLAIM

NOTICE IS HEREBY GIVEN that the Buck MT. Mines
5 TUNNEL SITE mining claim has been located
by J. Buchanan whose current mailing
address is P.O. Box 328
Kearney, AZ. 85237

RECEIVED
B.L.M. AZ STATE OFFICE
2008 SEP 12 P 2:53
PHOENIX, AZ
BLM
Date
Stamp

The general course of this claim is South to NORTH and it is situated in PINAL
County, Arizona. This claim is 3,000 feet in length and 3,000 feet in width. This claim runs
from the location monument on which this location notice is posted approximately 1500 feet in a
WEST direction to the CENTER end line and 1500 feet in a West direction to the
WEST end line. This claim is marked by six monuments, one at each corner and one at the center of each
end line of the claim.

The location monument on which this notice is posted is situated within Section 9, Township T55
16 E, Range 16 E, Gila Salt River Base and Meridian, Arizona and this claim encompasses portions
of the following quarter section (s), section (s), Township (s) and Range (s) NW 1/4 Section # 9
T 55, 16 E

Gila Salt River Base and Meridian, Arizona.

The locality of this claim with reference to some natural object or permanent monument and additional information
(if any) concerning its locality are as follows: W. 3,000' From convergence of Ash Creek
and Gila River. Post + Rock Markers

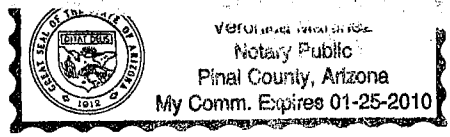
DATED AND POSTED on the ground this 7th day of September, 2008.

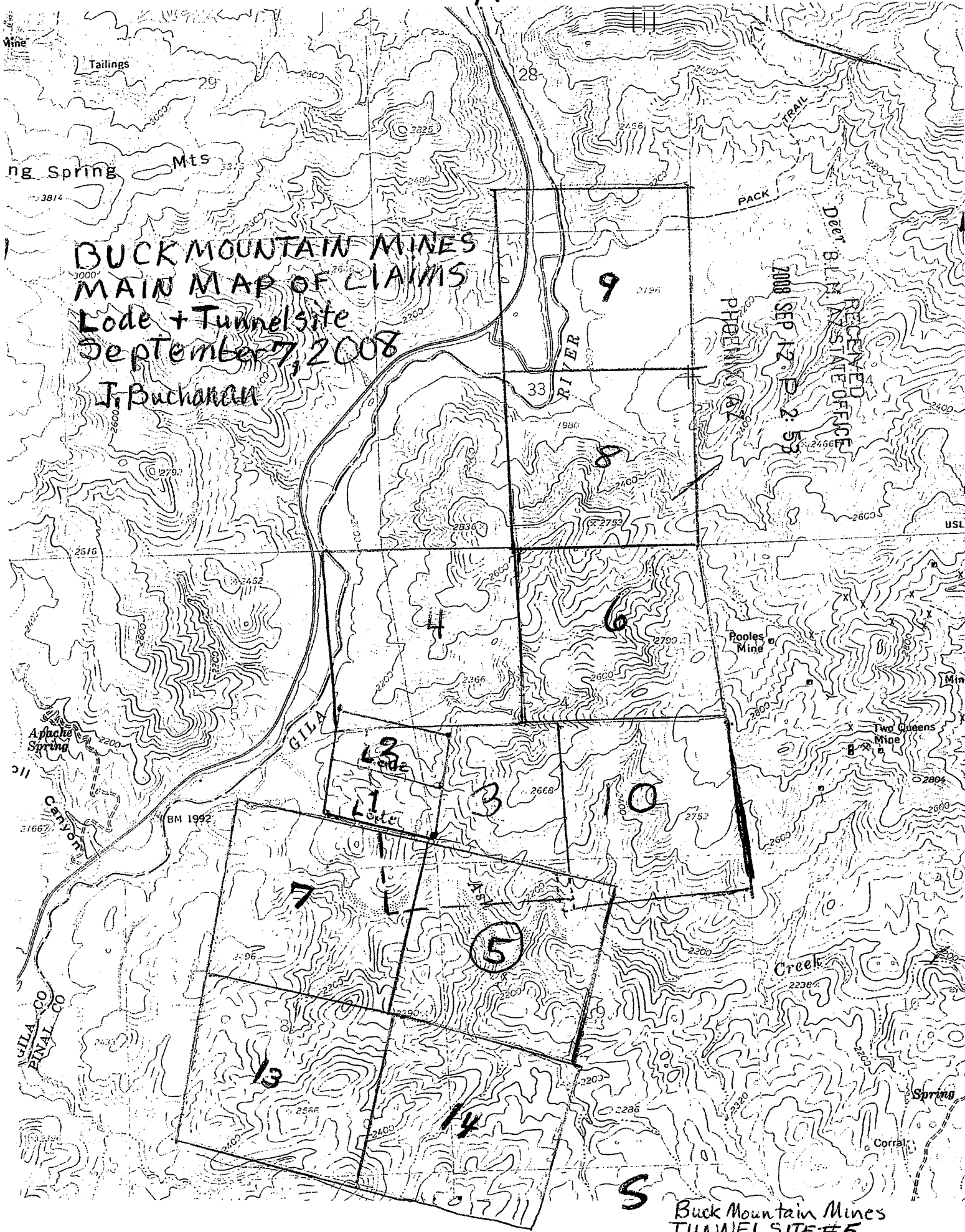
LOCATOR (s) J. Buchanan J. Buchanan

Signed J. Buchanan date 9/12/08

NOTARY Veronica Matlock

Form MCF100
Revised July 2005





BUCK MOUNTAIN MINES MAIN MAP OF CLAIMS

Lode + Tunnel site
September 7, 2008

J. Buchanan

RECEIVED
DEPT. B.L.M. CLAIMS OFFICE
2008 SEP 12 P. 2: 53

Buck Mountain Mines
TUNNEL SITE #5

BMM#7 Tunnel Site MINING CLAIM RELOCATION

LOCATION NOTICE FOR TUNNEL MINING CLAIM

NOTICE IS HEREBY GIVEN that the Buck Mountain Mines
#7 Tunnelsite mining claim has been located

by J. Buchanan whose current mailing
address is P.O. Box 328

Kearney, Az 85237

BLM
Date
Stamp

PHOENIX, AZ

2008 SEP 12 P 2:53

RECEIVED
B.L.M. AZ STATE OFFICE

The general course of this claim is South to North and it is situated in Pinal

County, Arizona. This claim is 3,000 feet in length and 3,000 feet in width. This claim runs

from the location monument on which this location notice is posted approximately 1500 feet in a

Westerly direction to the center end line and 1500 feet in a WESTERLY direction to the

WEST end line. This claim is marked by six monuments, one at each corner and one at the center of each
end line of the claim.

The location monument on which this notice is posted is situated within Section 5, 8, Township T55

16 E, Gila Salt River Base and Meridian, Arizona and this claim encompasses portions

of the following quarter section (s), section (s), Township (s) and Range (s) SE 1/4 Sec #5 NE 1/4

SECTION #8 T55, 16 E

Gila Salt River Base and Meridian, Arizona.

The locality of this claim with reference to some natural object or permanent monument and additional information


(if any) concerning its locality are as follows: WITHIN 20' OF CONVERGENCE OF
Gila + Ash Creek. POST + ROCK MARKERS

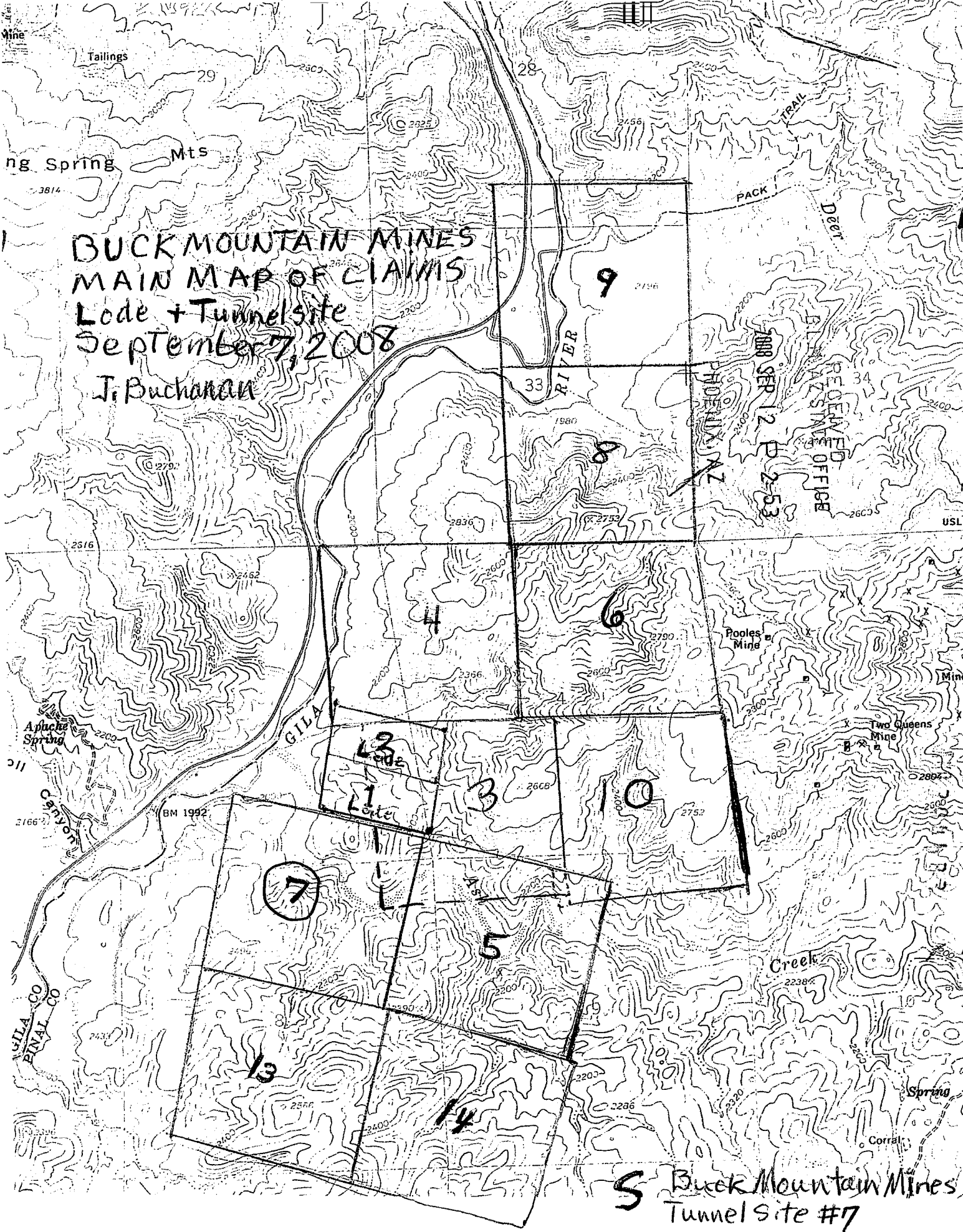
DATED AND POSTED on the ground this 7th day of September, 2008.

LOCATOR (s) J. Buchanan

Signed J. Buchanan Dated September 12, 2008 Form MCF100
Revised July 2005

Notary Veronica Martinez





BUCK MOUNTAIN MINES
MAIN MAP OF CLAIMS
Lode + Tunnel site
September 7, 2008
J. Buchanan

S Buck Mountain Mines
Tunnel Site #7

B.M.M.#8 Tunnel Site MINING LOCATION, Relocation

LOCATION NOTICE FOR TUNNEL MINING CLAIM

NOTICE IS HEREBY GIVEN that the Buck Mountain Mines
#8 Tunnel Site mining claim has been located
by J. Buchanan whose current mailing
address is P.O. Box 328
Kearney, Az. 85237

RECEIVED
B.L.M. AZ STATE OFFICE
2008 SEP 12 P 2:58
PHOENIX, AZ
BLM
Date
Stamp

The general course of this claim is South to North and it is situated in PINAL
County, Arizona. This claim is 3,000 feet in length and 3,000 feet in width. This claim runs
from the location monument on which this location notice is posted approximately 1500 feet in a
Westerly direction to the Center end line and 1500 feet in a Westerly direction to the
West end line. This claim is marked by six monuments, one at each corner and one at the center of each
end line of the claim.

The location monument on which this notice is posted is situated within Section 33, Township T4S
Range 16 E, Gila Salt River Base and Meridian, Arizona and this claim encompasses portions
of the following quarter section (s), section (s), Township (s) and Range (s) SE 1/4 Section #
33 T4S 16E

Gila Salt River Base and Meridian, Arizona.

The locality of this claim with reference to some natural object or permanent monument and additional information
(if any) concerning its locality are as follows: N.W. Corner to Gila River
Area 6,000 FEET NORTH OF ASH CREEK.
Border's EXISTING Buck Mt. Mines Tunnel Site #6 T.S. Rock POST.

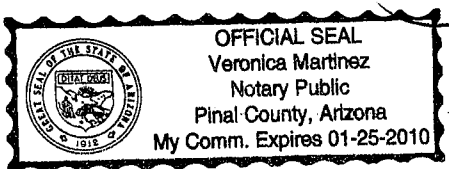
DATED AND POSTED on the ground this 7th day of September, 2008.

LOCATOR (s) J. Buchanan

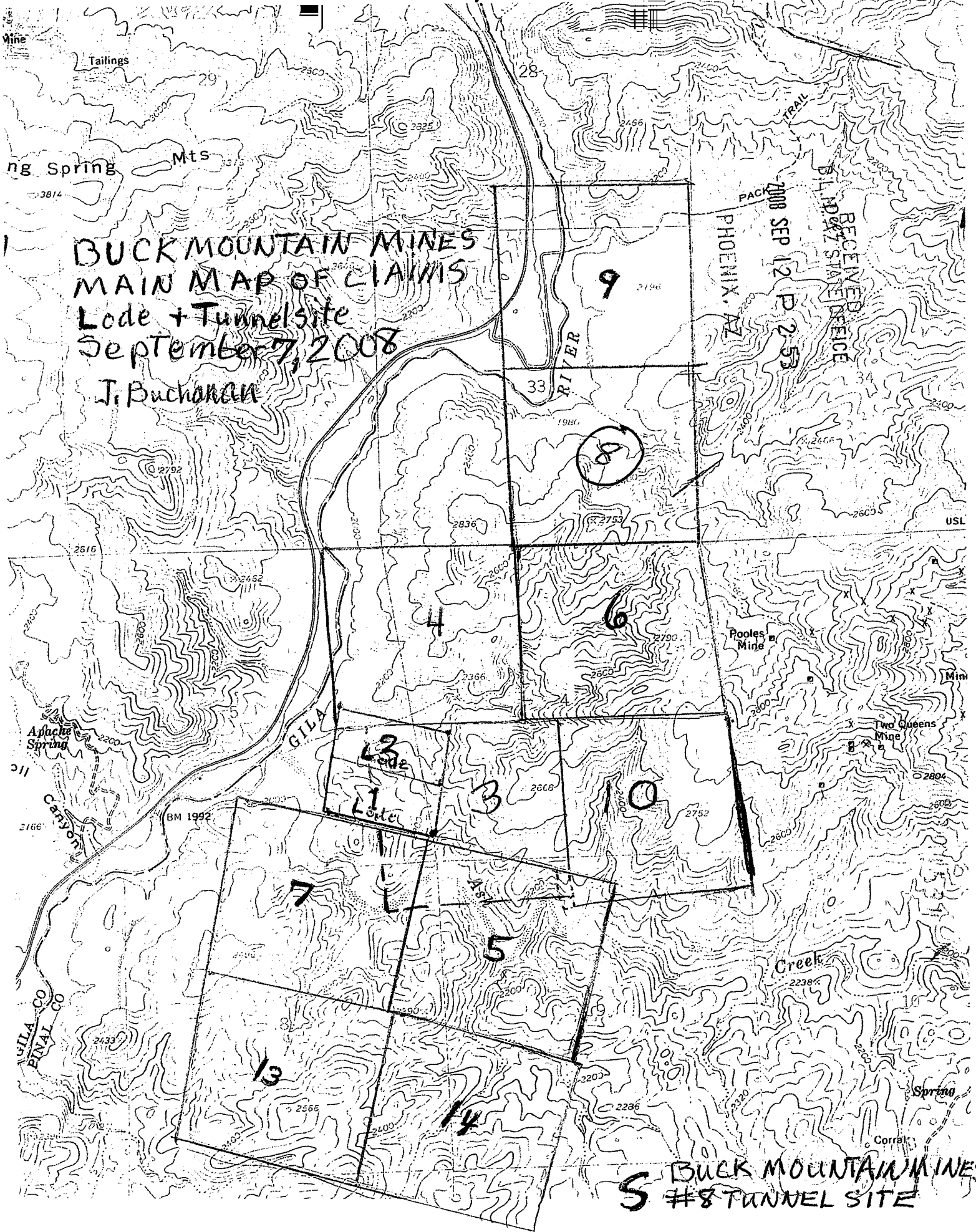
Signed J. Buchanan Dated September 12, 2008

Notary Veronica Martinez

Form MCF100
Revised July 2005



SEP 12 2008 3:11



BUCK MOUNTAIN MINES
MAIN MAP OF CLAIMS
Lode + Tunnel site
September 7, 2008
J. Buchanan

RECEIVED
BUREAU OF LAND MANAGEMENT
SEP 12 12 25 31
PHOENIX, AZ

S BUCK MOUNTAIN MINES
#8 TUNNEL SITE

B.M.M.#9 Tunnel Site MINING CLAIM RELOCATION

LOCATION NOTICE FOR ~~Fun~~ MINING CLAIM

NOTICE IS HEREBY GIVEN that the Buck Mountain Mines
#9 TUNNEL SITE mining claim has been located
by J. Buchanan whose current mailing
address is P.O. Box 328
Kearney, AZ. 85237

RECEIVED
B.L.M. AZ STATE OFFICE
2008 SEP 12 P 2:55
PHOENIX, AZ
BLM
Date
Stamp

The general course of this claim is South to North and it is situated in PINAL
County, Arizona. This claim is 3,000 feet in length and 3,000 feet in width. This claim runs
from the location monument on which this location notice is posted approximately 1500 feet in a
Westerly direction to the Center end line and 1500 feet in a Westerly direction to the
WEST end line. This claim is marked by six monuments, one at each corner and one at the center of each
end line of the claim.

The location monument on which this notice is posted is situated within Section 33, Township T45
Range 16 E, Gila Salt River Base and Meridian, Arizona and this claim encompasses portions
of the following quarter section (s), section (s), Township (s) and Range (s) NW 1/4 Section
33 9,000 Ft. North of Ash Creek T45, 16 E
Gila Salt River Base and Meridian, Arizona.

The locality of this claim with reference to some natural object or permanent monument and additional information
(if any) concerning its locality are as follows: 9,000 Ft. North of Ash Creek
WEST SIDE BY Gila River. South END
Borders North END OF B.M.M. Tunnel Site #8 Rocker Post.

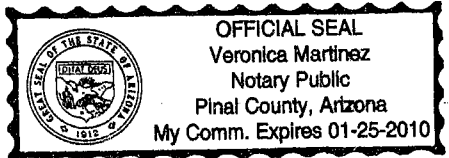
DATED AND POSTED on the ground this 7th day of September, 2008.

LOCATOR (s) J. Buchanan

Signed J. Buchanan Dated Sept. 12, 2008

Notary Veronica Martinez

Form MCF100
Revised July 2005



SEP 20 11 35

BMM13 Tunnel Site MINING CLAIM RELOCATION

LOCATION NOTICE FOR TUNNEL MINING CLAIM

NOTICE IS HEREBY GIVEN that the Buck Mountain Mines
#13 Tunnel Site mining claim has been located
by J. Buchanan whose current mailing
address is P.O. Box 328
Kearney, AZ. 85237

RECEIVED
BLM, AZ STATE OFFICE
2008 SEP 12 P 2:54
PHOENIX, AZ
BLM
Date
Stamp

The general course of this claim is South to North and it is situated in Pinal
County, Arizona. This claim is 3,000 feet in length and 3,000 feet in width. This claim runs
from the location monument on which this location notice is posted approximately 1,500 feet in a
Westerly direction to the center end line and 1,500 feet in a Westerly direction to the
West end line. This claim is marked by six monuments, one at each corner and one at the center of each
end line of the claim.

The location monument on which this notice is posted is situated within Section 8, Township T55
16 E, Range 16 E, Gila Salt River Base and Meridian, Arizona and this claim encompasses portions
of the following quarter section (s), section (s), Township (s) and Range (s) SW 1/4 Section
T55 16 E

Gila Salt River Base and Meridian, Arizona.

The locality of this claim with reference to some natural object or permanent monument and additional information
(if any) concerning its locality are as follows: Within 1,000 Feet of Gila River
EAST AND 2,000 FEET SOUTH OF ASH CREEK
Rock or Post Markers.

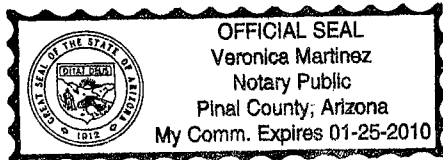
DATED AND POSTED on the ground this 7th day of September, 2008.

LOCATOR (s) J. Buchanan

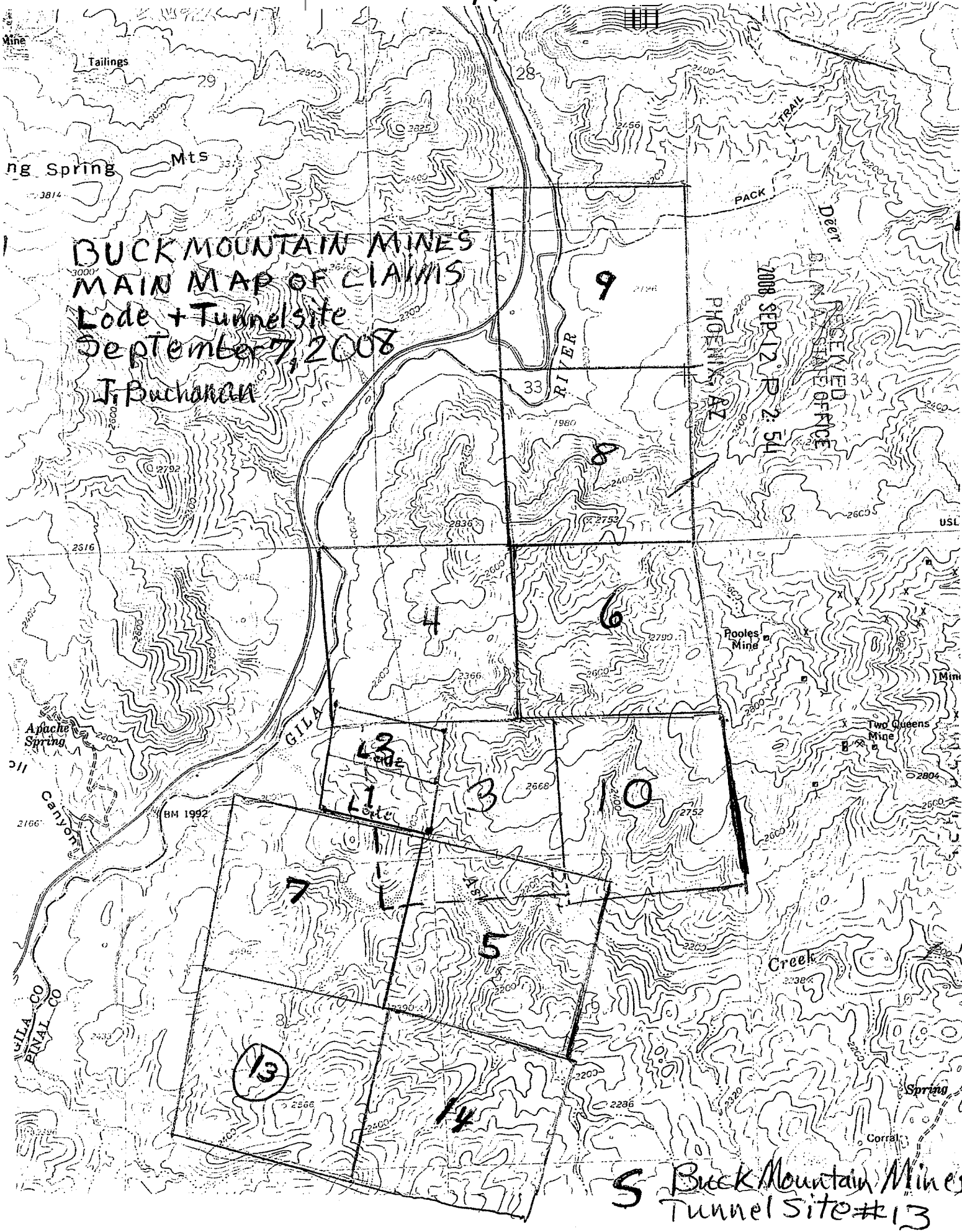
Signed J. Buchanan Dated September 12, 2008

Notary Veronica Martinez

Form MCF100
Revised July 2005



2008091234



**BUCK MOUNTAIN MINES
MAIN MAP OF CLAIMS
Lode + Tunnel site**

September 7, 2008

J. Buchanan

2008 SEP 12 P 2:54

RECEIVED OFFICE

S Buck Mountain Mines
Tunnel site #13

AMENDED MAP OF B M M



ng Spring Mts

BUCKMOUNTAIN MINES MAIN MAP OF CLAIMS Lode + Tunnel site AUGUST 28, 2012

J. Buchanan

2013 APR - 8 P. 2:46

PHOENIX, ARIZONA

RECEIVED
BLM AT STATE OFFICE

CLIFF

Lode

7_{TS}

1_{TS}

3_{TS}

10_{TS}

5_{TS}

13_{TS}

15_{TS}
proposed

14_{TS}

9_{TS}

8_{TS}

4_{TS}

6_{TS}

Tronies Mine

Trail Cuts Mine

FILED WITH BLM 12/15/12
ACCEPTED BY BLM DATE
2012 DEC 17 10:21:58
PHOENIX, ARIZONA

RECEIVED
BLM AT STATE OFFICE

Buck Mountain Mines
TUNNEL SITE

Amended Map
4/8/2013

S
↓
TS

III

AMC 396639

B.M.M. #14 Tunnel Site Mining Claim Relocation

LOCATION NOTICE FOR ~~Fun~~ MINING CLAIM

NOTICE IS HEREBY GIVEN that the Buck Mountain Mines
#14 Tunnel Site mining claim has been located
by J. Buchanan whose current mailing
address is P.O. Box 328
Kearney, Az. 85237

RECEIVED
B.L.M. AZ STATE OFFICE
2008 SEP 12 P 2: 59
PHOENIX, AZ
BLM
Date
Stamp

The general course of this claim is South to North and it is situated in PINAL
County, Arizona. This claim is 3000 feet in length and 3000 feet in width. This claim runs
from the location monument on which this location notice is posted approximately 1500 feet in a
Westerly direction to the CENTER end line and 1500 feet in a West direction to the
WEST end line. This claim is marked by six monuments, one at each corner and one at the center of each
end line of the claim.

The location monument on which this notice is posted is situated within Section 8, 9, Township T55
Range 16 E, Gila Salt River Base and Meridian, Arizona and this claim encompasses portions
of the following quarter section (s), section (s), Township (s) and Range (s) SE 1/4 sec 8, SW
1/4 Section #9 T55, 16 E

Gila Salt River Base and Meridian, Arizona.

The locality of this claim with reference to some natural object or permanent monument and additional information
(if any) concerning its locality are as follows: 5,000 Feet East of Gila River
Average of 500' South of Ash Creek. Rock or
post Markers.

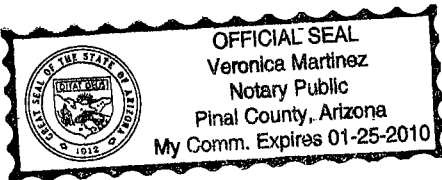
DATED AND POSTED on the ground this 7th day of September, 2008.

LOCATOR (s) J. Buchanan

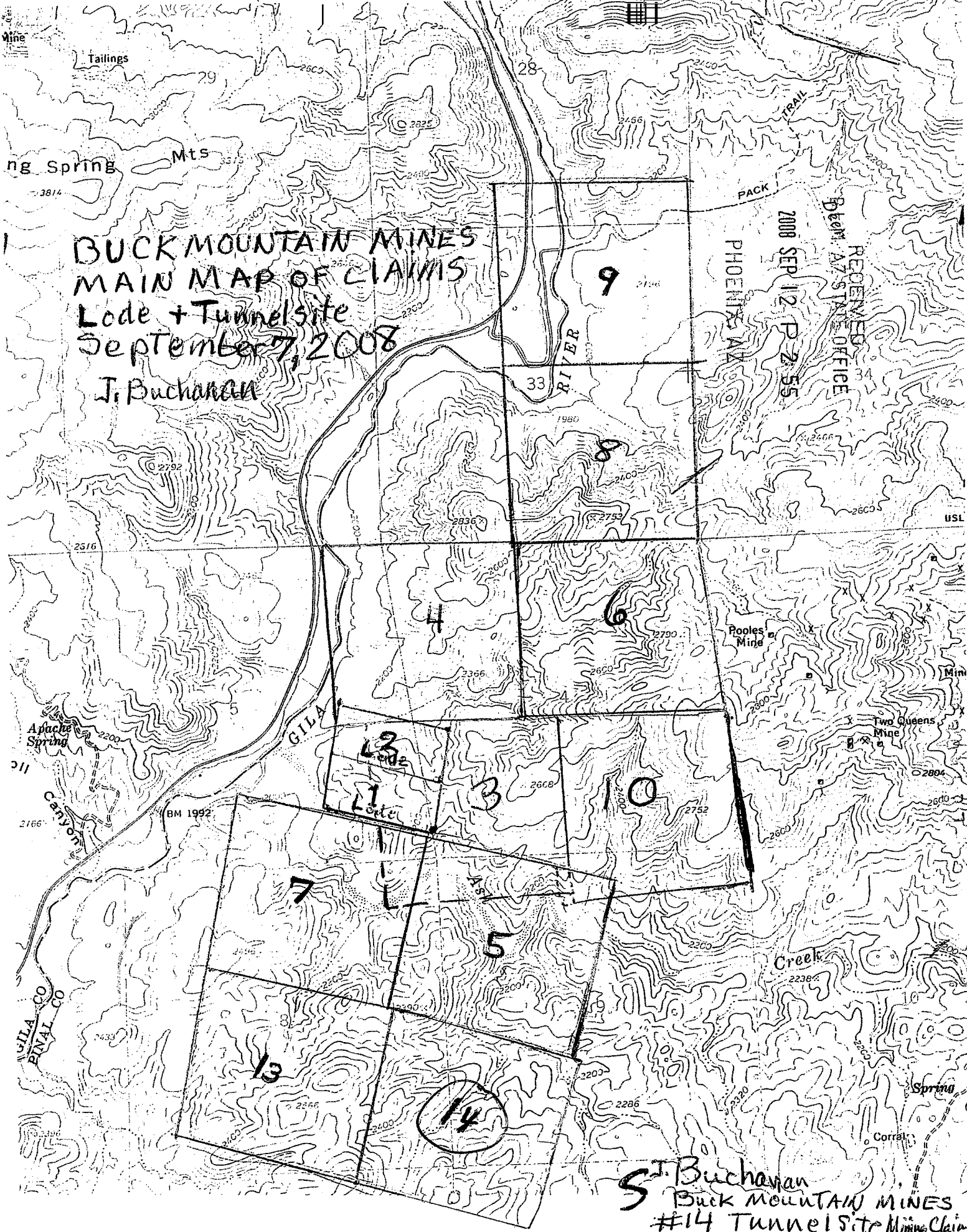
Signed J. Buchanan Dated September 12, 2008

Notary Veronica Martinez

Form MCF100
Revised July 2005



AND 2008527



BUCK MOUNTAIN MINES
MAIN MAP OF CLAIMS
Lode + Tunnel site
September 7, 2008
J. Buchanan

2008 SEP 12 P 2:55
RECEIVED
BIRMINGHAM OFFICE

J. Buchanan
BUCK MOUNTAIN MINES
#14 Tunnel Site Mining Claim

RUN TIME: 02:40 PM

UNITED STATES DEPARTMENT OF INTERIOR
BUREAU OF LAND MANAGEMENT
GEOGRAPHIC REPORT WITH LAND
Sorted by Meridian Township Range

RUN DATE: 09/12/2008
Page 1 of 2

Adm State: AZ

Serial Number: AZA 023709

Total Case Acres: 1.000

<u>Casetype</u>	<u>Case Disp</u>	14	0050S	0160E	<u>Sect</u>	<u>Sur Typ</u>	<u>Sur Num</u>	<u>Suff</u>	<u>Subdivision</u>	<u>Act Pend</u>
380913	AUTHORIZED				005	LOTS			5;	
					008	ALIQ			NE;	
					009				N2N2;	

Serial Number: AZAR 0017239

Total Case Acres: 26,044.280

<u>Casetype</u>	<u>Case Disp</u>	14	0050S	0160E	<u>Sect</u>	<u>Sur Typ</u>	<u>Sur Num</u>	<u>Suff</u>	<u>Subdivision</u>	<u>Act Pend</u>
231201	EXPIRED				005	ALIQ			S2NE,N2SE,SWSE;	
						LOTS			1-6;	
					008	ALIQ			NWNW;	

Serial Number: AZAR 0031745

Total Case Acres: 48.080

<u>Casetype</u>	<u>Case Disp</u>	14	0050S	0160E	<u>Sect</u>	<u>Sur Typ</u>	<u>Sur Num</u>	<u>Suff</u>	<u>Subdivision</u>	<u>Act Pend</u>
282105	AUTHORIZED				005	ALIQ			NWSW,SWNE,W2SW;	
						LOTS			6;	

Serial Number: AZPHX 0059461

Total Case Acres: 178.430

<u>Casetype</u>	<u>Case Disp</u>	14	0050S	0160E	<u>Sect</u>	<u>Sur Typ</u>	<u>Sur Num</u>	<u>Suff</u>	<u>Subdivision</u>	<u>Act Pend</u>
284200	AUTHORIZED				005	FF		1	SWNE,N2SW,SWSW;	
						LOTS			2,3,4;	
						MNR		1	NWNWSE;	

RUN TIME: 02:40 PM

UNITED STATES DEPARTMENT OF INTERIOR
BUREAU OF LAND MANAGEMENT
GEOGRAPHIC REPORT WITH LAND
Sorted by Meridian Township Range

RUN DATE: 09/12/2008
Page 2 of 2

Serial Number: AZPHX 0086688

Total Case Acres: 1.000

<u>Casetype</u>	<u>Case Disp</u>				<u>Sect</u>	<u>Sur Typ</u>	<u>Sur Num</u>	<u>Suff</u>	<u>Subdivision</u>	<u>Act Pend</u>
284200	AUTHORIZED	14	0050S	0160E	005	ALIQ			W2E2,SE;	

DEPARTMENT OF INTERIOR
BUREAU OF LAND MANAGEMENT

Input Parameters for Geographic Report with Land

System Id = CR

Admin State = AZ

Geo State =

Casetype Begins With

Case Disp Txt = AUTHORIZED, CANCELLED, EXPIRED, PENDING, REJECTED, RELINQUISHED, VOID, WITHDRAWN

Mer Twp Rng = 14 0040S 0160E

Section = 033

Mtrs =

Commodity =

Commodity Txt =

Pending Org =

Pend Org Decode =

Total Rows Returned: 5

RUN TIME: 02:41 PM

UNITED STATES DEPARTMENT OF INTERIOR
BUREAU OF LAND MANAGEMENT
GEOGRAPHIC REPORT WITH LAND
Sorted by Meridian Township Range

RUN DATE: 09/12/2008
Page 1 of 1

Adm State: AZ

Serial Number: AZAR 0031561

Total Case Acres: 17.500

<u>Casetype</u>	<u>Case Disp</u>	14	0040S	0160E	<u>Sect</u>	<u>Sur Typ</u>	<u>Sur Num</u>	<u>Suff</u>	<u>Subdivision</u>	<u>Act Pend</u>
282103	AUTHORIZED				033	ALIQ			SWNW;	

Serial Number: AZPHX 0059461

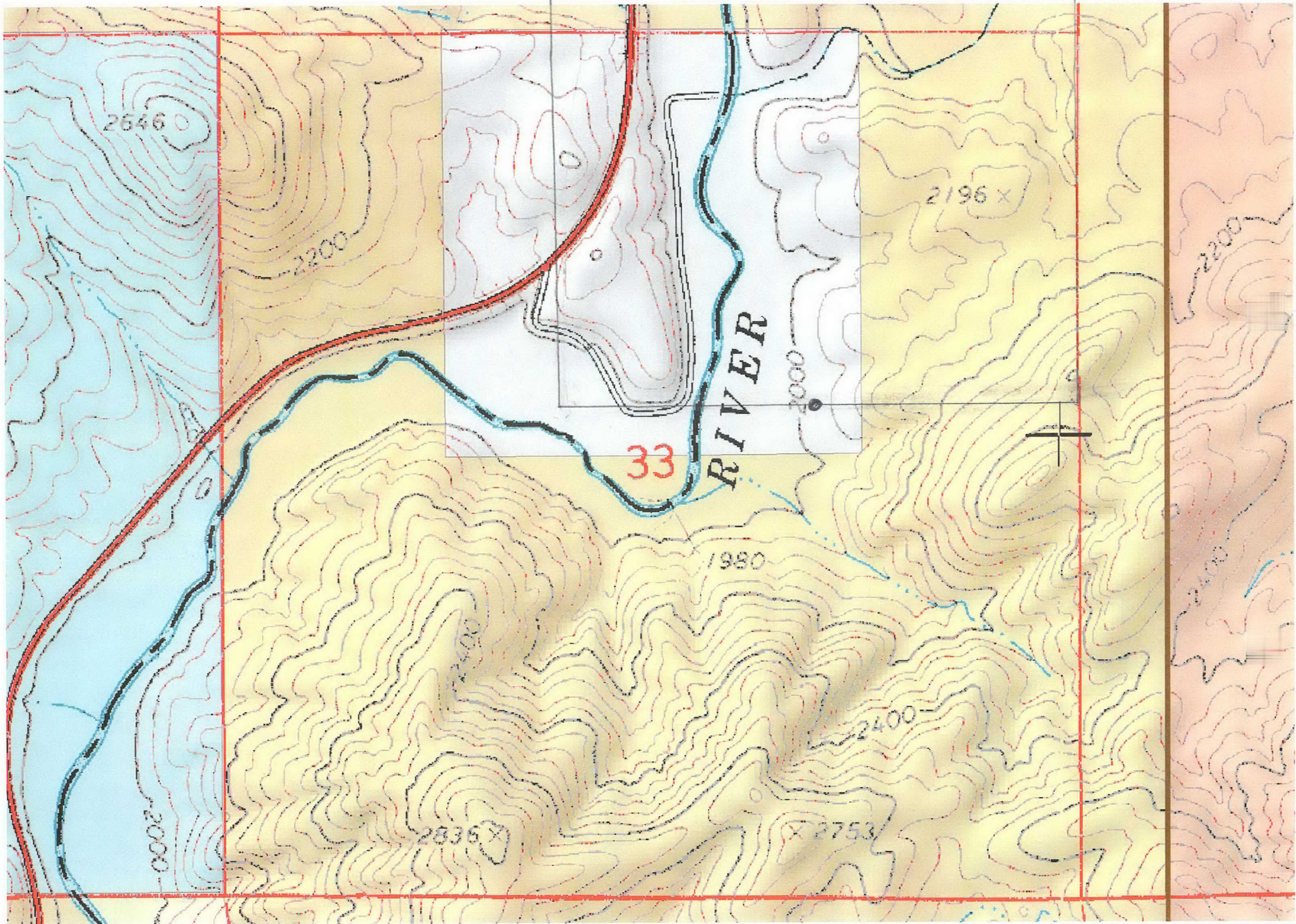
Total Case Acres: 178.430

<u>Casetype</u>	<u>Case Disp</u>	14	0040S	0160E	<u>Sect</u>	<u>Sur Typ</u>	<u>Sur Num</u>	<u>Suff</u>	<u>Subdivision</u>	<u>Act Pend</u>
284200	AUTHORIZED				033	ALIQ		1	W2NW; E2NW;	

Serial Number: AZPHX 0086688

Total Case Acres: 1.000

<u>Casetype</u>	<u>Case Disp</u>	14	0040S	0160E	<u>Sect</u>	<u>Sur Typ</u>	<u>Sur Num</u>	<u>Suff</u>	<u>Subdivision</u>	<u>Act Pend</u>
284200	AUTHORIZED				033	ALIQ			E2NW; W2NW;	



DEPARTMENT OF INTERIOR
BUREAU OF LAND MANAGEMENT

Input Parameters for Geographic Report with Land

System Id = CR

Admin State = AZ

Geo State =

Casetype Begins With

Case Disp Txt = AUTHORIZED, CANCELLED, EXPIRED, PENDING, REJECTED, RELINQUISHED, VOID, WITHDRAWN

Mer Twp Rng = 14 0050S 0160E

Section = 005, 008, 009

Mtrs =

Commodity =

Commodity Txt =

Pending Org =

Pend Org Decode =

Total Rows Returned: 12